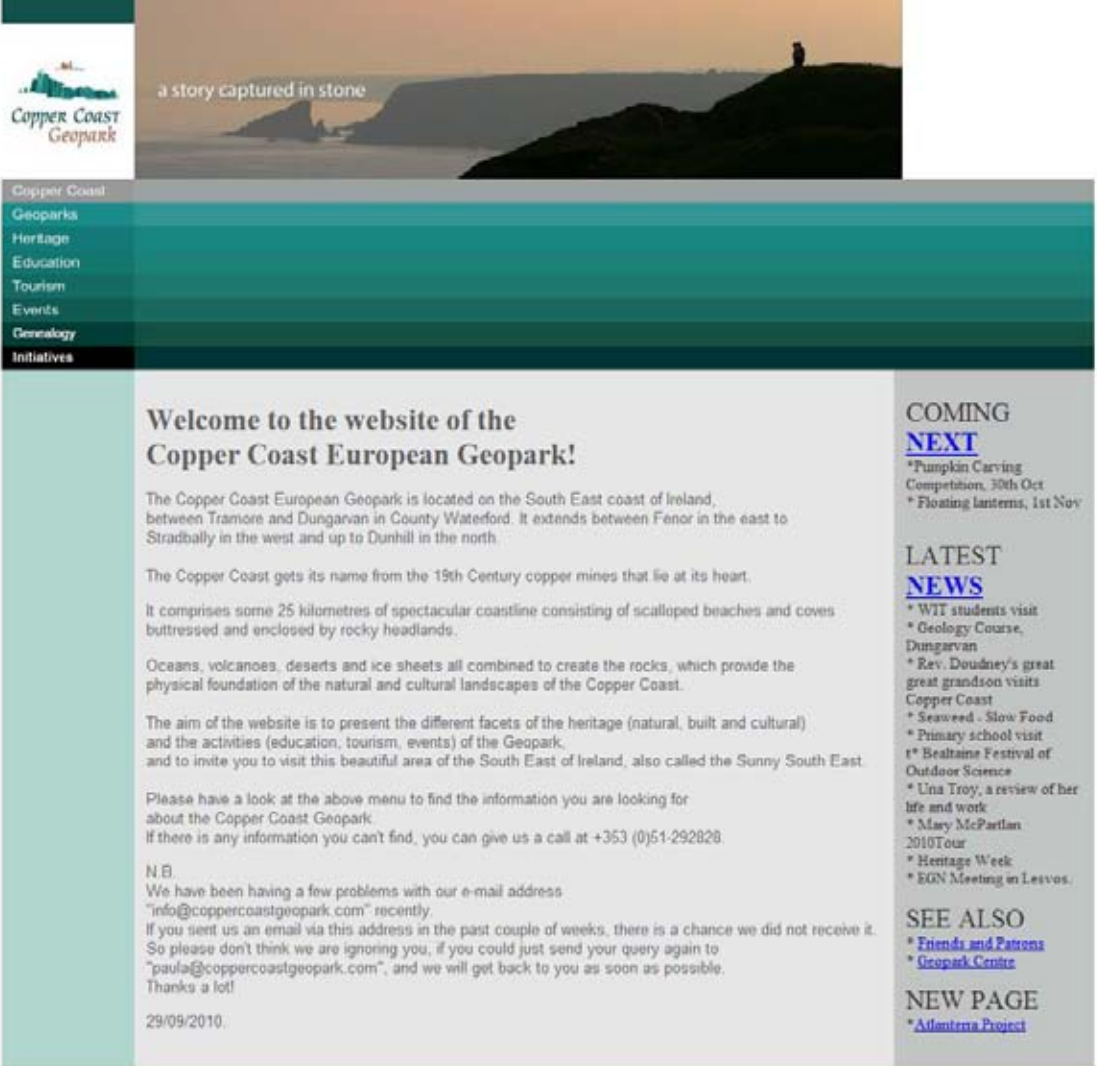


---

## 添付資料： 世界ジオパークのホームページ事例集

### 1 アイルランド Copper Coast Geopark <http://www.coppercoastgeopark.com/>



**Copper Coast Geopark**  
a story captured in stone

**Copper Coast**  
Geoparks  
Heritage  
Education  
Tourism  
Events  
Genealogy  
Initiatives

### Welcome to the website of the Copper Coast European Geopark!

The Copper Coast European Geopark is located on the South East coast of Ireland, between Tramore and Dungarvan in County Waterford. It extends between Fenor in the east to Stradbally in the west and up to Dunhill in the north.

The Copper Coast gets its name from the 19th Century copper mines that lie at its heart.

It comprises some 25 kilometres of spectacular coastline consisting of scalloped beaches and coves buttressed and enclosed by rocky headlands.

Oceans, volcanoes, deserts and ice sheets all combined to create the rocks, which provide the physical foundation of the natural and cultural landscapes of the Copper Coast.

The aim of the website is to present the different facets of the heritage (natural, built and cultural) and the activities (education, tourism, events) of the Geopark, and to invite you to visit this beautiful area of the South East of Ireland, also called the Sunny South East.

Please have a look at the above menu to find the information you are looking for about the Copper Coast Geopark.  
If there is any information you can't find, you can give us a call at +353 (0)51-292828.

**N.B.**  
We have been having a few problems with our e-mail address "info@coppercoastgeopark.com" recently.  
If you sent us an email via this address in the past couple of weeks, there is a chance we did not receive it.  
So please don't think we are ignoring you, if you could just send your query again to "paula@coppercoastgeopark.com", and we will get back to you as soon as possible.  
Thanks a lot!

29/09/2010.

### COMING NEXT

- \*Pumpkin Carving Competition, 30th Oct
- \* Floating lanterns, 1st Nov

### LATEST NEWS

- \* WIT students visit
- \* Geology Course, Dungarvan
- \* Rev. Doudney's great grandson visits Copper Coast
- \* Seaweed - Slow Food
- \* Primary school visit
- \* Bealtaine Festival of Outdoor Science
- \* Una Troy, a review of her life and work
- \* Maye McPartlan 2010 Tour
- \* Heritage Week
- \* EGN Meeting in Lissos.

### SEE ALSO

- \* [Friends and Patrons](#)
- \* [Geopark Centre](#)

### NEW PAGE

- \* [Atlantia Project](#)

2 アイルランド・北アイルランド

Marble Arch Caves European Geopark <http://www.marblearchcaves.net/>

Home | Site Map | Privacy statement

Home Global Geopark Heritage Marble Arch Caves Other Attractions Education and Kids

**You are here:** Home

**News**  
**Events**  
**Publications**  
**Contact Us**  
**History**  
**Gallery**  
**Links**

**Geopark Map**

Click on the map above to view a map of the location & sites of the Marble Arch Caves Global Geopark

**Welcome**

The Marble Arch Caves Global Geopark is located in the rugged mountainous uplands and the gentle rolling lowland counties Fermanagh and Cavan. Taking in the world-famous Marble Arch Caves, the Geopark boasts some of the most beautiful natural landscapes in Ireland and offers a window into the area's 650 million year past.

The Geopark takes in numerous sites throughout Cavan and Fermanagh many of which are open to the public. A wide variety of sites provide for a variety of interests including not only geology but also archaeology, history, folklore, wildlife and outdoor activities such as cycling and walking.

A Geopark is an area recognised by UNESCO (the United Nations Educational, Scientific and Cultural Organisation) which has exceptional geological heritage.

See Contact Us for information about advance bookings for tours of Marble Arch Caves and for enquiries about other sites in the Geopark.

**Geopark Events**


Geopark Events programme for 2010.

**First International Geopark**

The world's first International Geopark is approved.

**NORTH PENNINES**  
Area of Outstanding Natural Beauty and European Geopark

[CONTACTS](#) [FAQ](#) [SITE MAP](#)



Home



[Search](#)

**About Us**  
Exploring  
Special Qualities  
Special Projects

## Welcome to the North Pennines

**This is one of England's most special places - a stunning landscape of open heather moors and peatlands, attractive dales and hay meadows, tumbling upland rivers, wonderful woods, welcoming communities, intriguing imprints of a mining and industrial past, distinctive birds, animals and plants and much, much more**

In recognition of its special qualities the area has been designated as an Area of Outstanding Natural Beauty (AONB). The North Pennines is also a European and Global Geopark - highlighting its globally important Earth heritage.





**Latest >>>**

### Medieval Grange reveals its secrets

Volunteers on a North Pennines archaeological dig are unearthing exciting new information about rural life 800 years ago.

[Read more...](#)



**Pupils put climate to the test**

Pupils at two North Pennines schools will be participating in a pioneering major research programme tracking how climate change is affecting our region.

[Pupils put climate to the test](#)

**Autumn & Winter 2010/11**

Find out what's new in the North Pennines AONB & European Geopark in the Autumn and Winter 2010/11 edition of North Pennines News

[Autumn & Winter 2010/11](#)

**Featured Green Businesses**

- > Green businesses
- > Killhope Museum
- > Lowtyer Manor Country House
- > Carrs Farm Bunkhouse
- > Rock House Estate
- > Four Wynds Guesthouse
- > Low Cornriggs Farm
- > East Briscoe Farm Cottages

**Events and Activities**




- > AONB Events Programme 2010
- > Flora of the Fells Festival 2010
- > Other events & activities in the North Pennines

**Webpages featured in Autumn/Winter 2010/11 North Pennines News**

- > The AONB Partnership
- > Three Steps to Hay Time - children's art competition
- > Funding Opportunities
- > Sward play - dates coming soon

Accessibility | [Linka Policy](#) | [Terms and Conditions](#) | [Top of Page](#)

© 2010 North Pennines AONB Partnership



home | how to get here | contact us | links | sitemap

**North West Highlands GEOPARK**  
Iar-Thàmh na Gàidhealtachd

cape wrath | eddrachilles | assynt | colgach | the geopark | geology | communities

言語を選択  
Powered by Google 翻訳

### North West Highlands Geopark - become a 21st Century explorer...

地図 | 航空写真 | 地図+写真

©2010 TerraMetrics

**where is the geopark?**

The Geopark is located in the far north of the Scottish mainland. It starts at The Summer Isles in Wester Ross and continues northwards through west Sutherland to the north coast. The Geopark extends to the east of Dumess, beyond Loch Eriboll, and on to The Moine. The eastern boundary of the Geopark largely follows the Moine Thrust zone, a famous and important geological structure.

[Further information](#)

<p><b>cape wrath</b></p> <p>Check out the events that are taking place in your area... <a href="#">more</a></p>	<p><b>eddrachilles</b></p> <p>Check out the events that are taking place in your area... <a href="#">more</a></p>	<p><b>assynt</b></p> <p>Check out the events that are taking place in your area... <a href="#">more</a></p>	<p><b>colgach</b></p> <p>Check out the events that are taking place in your area... <a href="#">more</a></p>
<p><b>the geopark</b></p> <p>Stunning mountain landscapes, clean sandy beaches, ancient settlements and thriving communities... <a href="#">more</a></p>	<p><b>geology</b></p> <p>A fascinating story that can be read in the landscape all around you... <a href="#">more</a></p>	<p><b>communities</b></p> <p>What does Geopark status mean for local communities? <a href="#">more</a></p>	<p><b>events</b></p> <p>A guide to what is happening in the Geopark... <a href="#">more</a></p>

© North West Highlands Geopark 2010. Web Design + CMS by Pelican Design Consultants.  
Photography courtesy of Inver Lodge Hotel, Scottish Natural Heritage, Highland Council, British Geological Survey, Sutherland Partnership, Mackay Country Archive and Iain Sargeant.

The screenshot shows the homepage of the Fforest Fawr Geopark website. The header features the site's logo, a search bar, and navigation links for Site Map, Accessibility, and Contact. A left-hand menu lists various site sections. The main content area includes a welcome message, a description of the geopark, and several featured articles with images. At the bottom, there are logos for Brecon Beacons National Park, the European Geoparks Network, and the Global Geoparks Network, along with a copyright notice.

**FFOREST FAWR GEOPARK**

**Fforest Fawr Geopark**  
Wales' First European Geopark

Search Site  search  
Site Map  
Accessibility  
Contact

Home  
Geopark News  
Where is the Geopark?  
What's on  
Understanding  
Enjoying  
Looking after  
Education  
Useful Links  
Resources & training  
Community pages  
About

**Welcome to the Fforest Fawr Geopark**

Fforest Fawr (the name translates as 'Great Forest' in English) is a swathe of upland country which was included within the Brecon Beacons National Park when it was designated in 1957. These uplands lie at the heart of the Geopark although it extends beyond them to include much surrounding countryside.

One of the many standing stones in the Geopark

Landslip closes popular route in the Upper Swansea Valley between Penwyllt and Bwch Bryn-rhudd.

European Geoparks  
There are 8 Geoparks in the UK and a further 34 in the rest of Europe.

Brecon Beacons National Park  
GEOFAE  
GEOFAEC  
Parc Cenedlaethol Bannaw Brycheiniog

**Geoparks**

European Geoparks Network  
42 areas across Europe working together to conserve and promote their geological heritage

**GLOBAL GEOPARKS NETWORK**  
with a common aim.

Global Geoparks  
A Global Network of 77 Geoparks assisted by UNESCO and working together

© Copyright Brecon Beacons 2009 | Design and technology by One Bright Space





Home: Welcome

# Welcome to Lochaber Geopark

*Fàilte gu pàirc-geòdha Loch Abair*

The Lochaber area is renowned for Ben Nevis and for its spectacular scenery. The aim of Lochaber Geopark is to raise awareness of the extraordinary story behind the formation of the local landscape. Find out here about some of the amazing geological events which have shaped this part of the Highlands.



**NEW BOOK**  
Click here for details

Text Size: [Small](#) | [Large](#)

Google™ Custom Search

**Interactive Map**  
Text only map information



### Deepest Loch

Loch Morar is a freshwater loch in western Lochaber which is accessed from the picturesque Road to the Isles. At 310m (1017ft) deep it is the deepest body of fresh water in the British Isles. The water from the loch flows into the sea near the village of Morar.

[More Info >>](#)



### Global Geoparks Network

The Global Geoparks Network was set up by UNESCO in 2004. There are currently 53 national geoparks in the network representing 17 different countries. Lochaber Geopark became a member of the Global Geoparks Network in 2007.

[More Info >>](#)

**Fascinating Facts**

Direction of ice flow

North Side of Loch Moidart

**CHATTER MARKS**  
A series of crescent-shaped cracks or indents called 'chatter marks' were created by stones or boulders in the base of a glacier being pushed across a rock surface.

[Prev](#) [Next](#)



Proud members of...



<p><b>Contact Us</b></p> <p>Lochaber Geopark Association Fulton House Gordon Square Fort William PH33 8XY</p> <p>T: 01297 705214 M: 07769 514010 E: <a href="mailto:info@lochabergeopark.org.uk">info@lochabergeopark.org.uk</a></p>	<p><b>Quick Links</b></p> <p><a href="#">Home</a> <a href="#">Superlative Lochaber</a> <a href="#">About Lochaber Geopark</a> <a href="#">Explore Lochaber</a> <a href="#">Visit Lochaber</a> <a href="#">News and Resources</a> <a href="#">Contact</a></p>	<p><b>Company Information</b></p> <p>Lochaber Geopark Association is a limited company registered in Scotland with company number SC297650.</p> <p>It was set up in February 2006, its registered office is at 30 High Street, Fort William, PH33 6AT Scottish registered charity no SC038372</p>
--	--	---

# English Riviera



GLOBAL GEOPARK

[Bookmark this website](#) [Share this website](#) [Contact us](#) [Home](#)







Search

- ▶ [What is a Geopark](#)
- ▶ [About the Geopark](#)
- ▶ [Visit the Geopark](#)
- ▶ [GeoActive](#)
- ▶ [Our amazing GeoStory](#)
- ▶ [Our GeoSites](#)
- ▶ [History and Heritage](#)
- ▶ [Biodiversity](#)
- ▶ [Geopark Management](#)
- ▶ [Partners and Members](#)
- ▶ [How to get to the Geopark](#)
- ▶ [Education](#)

---

- ▶ [Our News](#)
- ▶ [Our Diary of Events](#)
- ▶ [Read our blog!](#)
- ▶ [Visit our Picture Gallery](#)

Welcome to the **English Riviera Geopark** and a landscape of dramatic changes, of exploration and discovery.



click here to watch our amazing new film about the Geopark!



[Enlarge](#)

A landscape untouched by glaciation, revealing stories unseen elsewhere in the world. Stories of tropical seas and scorching deserts, raised beaches and drowned forests, hippopotami and mammoth, straight-tusked elephant and sabre-toothed tiger, cave bear and earliest man.

**News from the Geopark**

4 Oct **Tonguey's £3million Rock Walk gets seal of approval** £  
Tonguey's ambitious £3million garden and cliff staircase was packed with visitors on Saturday afternoon.

20 Sep **Monuments as works of art in £3m project** £  
OSANT standing stones and tiny ancient monuments are among the artworks unveiled at Royal Terrace gardens this weekend.

27 Sep **Royal Terrace Gardens Festival, a fun packed day for all** £  
From Geopark fun to a performance by The Quills, street performers to a digital light show this week's Royal Terrace Gardens Festival (Saturday 3 October) promises to be a day packed with fun activities for all the family.

30 Sep **New English Riviera Global Geopark Guidebook** £  
A brand new guidebook, showcasing the English Riviera's unique, natural landscape has just been published and is now available for purchase.

13 Aug **Spectacular opening for Rock Walk's £3million restoration project** £  
A day of celebrations and a spectacular light show using Tonguey's Rock Walk as its backdrop will mark the official opening of the £3million restoration project.

30 Jul **Art on the English Riviera Featuring Damien Hirst** £  
The English Riviera is pleased to announce that it is hosting a brand new exhibition featuring Damien Hirst's Mother and Child, Divided (Exhibition Copy).

**Events in the Geopark**

20 Nov **Bushcraft Skills Day** £  
**The Grove Woodland**  
An opportunity to work with a bushcraft expert to learn skills including friction fire lighting!...

23 Nov **How to Make and Use Compost Tubs** £  
**Ocombe Farm**  
Talk from author and expert Nicky Scott on how to avoid the pitfalls, save money and make your own...

**Subscribe to our Newsletter**

Keep in touch with all the news from the Geopark!

Your name:

Email address:

[SUBSCRIBE](#)

**The Official Guide to the ENGLISH RIVIERA GLOBAL GEOPARK**

AVAILABLE NOW

[Click here to buy at Amazon.co.uk](#)

**ROYAL TERRACE GARDENS FESTIVAL**

Saturday 3 October

[Click here to buy tickets](#)

**Meet our patron**



Television's favourite geologist **Prof. Iain Stewart** is patron of the English Riviera Geopark.


Iain is the presenter of *Journeys from the Centre of the Earth*, the award winning BBC series *Earth - The Power of the Planet* and his current BBC series *How Earth Made Us*.

[See what Iain has to say about his role as Geopark patron](#)

**Hong Kong Geopark**


In November 2009, the English Riviera Geopark signed a partnership agreement with the Hong Kong Geopark, allowing both Geoparks to strengthen their international relationship.

[Click here](#) to find out more about our sister Geopark.



# GeoMôn

- Anglesey's geopark -



**Welcome to the website of the  
Anglesey Geodiversity Project -  
celebrating the Island's  
unique geological heritage.**


[Home](#) [About](#) [News & Events](#) [Geology](#) [Geosites](#) [Educational Resources](#) [Shop](#) [Conservation](#) [Geotourism](#) [Links](#) [Contact](#)


LATEST: The EGN Coordination Committee have voted to accept GeoMôn as a new member of the European Geoparks Network - see [NEWS](#) page!


This website is an expanding guide to the geology of Anglesey (Ynys Môn), for visitors, students, teachers and researchers. The Isle of Anglesey is the largest of the Welsh islands, situated in the north west corner of Wales. The island covers an area of some 720 square kilometres and it has 201 kilometres of coastline. The wealth of the island's natural environment is demonstrated by its having 22,000 hectares classified as an Area of Outstanding Natural Beauty, 60 Sites of Special Scientific Interest, 4 National Nature Reserves, 3 Local Nature Reserves, 3 Special Protection Areas and 5 candidate Special Areas of Conservation.

Please follow the links above to begin your virtual tour of the island and its fascinating, complex and sometimes controversial rocks, and thank you for visiting!


The Anglesey Geodiversity project has been generously supported by the following organisations: CCW, the Welsh Assembly Government, Menter Môn, Medrwn Môn and the Isle of Anglesey AONB.









Llywodraeth Cynulliad Cymru  
Welsh Assembly Government







Design, graphics & layout - John Mason  
Text - Margaret Wood, Stewart Campbell, Brian Windley  
Editing - John Mason | Photographs - as accredited.



**Welcome to the website of the  
Anglesey Geodiversity Project -  
celebrating the Island's  
unique geological heritage.**

[Home](#) [About](#) [News & Events](#) [Geology](#) [Geosites](#) [Educational Resources](#) [Shop](#) [Conservation](#) [Geotourism](#) [Links](#) [Contact](#)

LATEST: The EGN Coordination Committee have voted to accept GeoMôn as a new member of the European Geoparks Network - see [NEWS](#) page!

**Geodiversity on Anglesey**

Geodiversity is the natural heritage of the land and sea, including the geological, geomorphological, and hydrological features, and the natural and cultural heritage of the landscape. It is the study of the natural world, and the way in which it has been shaped by geological processes over time. Geodiversity is a key component of the natural environment, and it is essential for understanding the world around us. It is the study of the natural world, and the way in which it has been shaped by geological processes over time. It is the study of the natural world, and the way in which it has been shaped by geological processes over time.

**Marketing and publicity**

The website is a key part of the marketing and publicity strategy for the project. It provides a central point of contact for visitors, and it is essential for raising awareness of the project and its activities. The website is a key part of the marketing and publicity strategy for the project. It provides a central point of contact for visitors, and it is essential for raising awareness of the project and its activities.

**The project and its aims**

The project aims to raise awareness of the geodiversity of Anglesey, and to promote the study and appreciation of the natural world. It is a key part of the marketing and publicity strategy for the project. It provides a central point of contact for visitors, and it is essential for raising awareness of the project and its activities.

**Publications, the web & CD-ROMs**


The project has produced a range of publications, including a website, a CD-ROM, and a book. These publications provide a comprehensive overview of the geodiversity of Anglesey, and they are essential for understanding the world around us. The project has produced a range of publications, including a website, a CD-ROM, and a book. These publications provide a comprehensive overview of the geodiversity of Anglesey, and they are essential for understanding the world around us.

**Events & activities**

The project has organised a range of events and activities, including talks, walks, and workshops. These events and activities provide a unique opportunity for visitors to learn about the geodiversity of Anglesey, and to experience the natural world first-hand. The project has organised a range of events and activities, including talks, walks, and workshops. These events and activities provide a unique opportunity for visitors to learn about the geodiversity of Anglesey, and to experience the natural world first-hand.

[Return to the top of this page](#)





Heritage  
Shetland  
culture  
Geopark Shetland

[ Getting Here ] [ Local Transport ] [ Links ] [ Sitemap ]

# Explore Geopark Shetland...

Home

Our Geological Journey

Our Geopark

Places to Visit


Education

Contact Us


Search:

Just this site

www




European Geoparks




GLOBAL GEOPARKS NETWORK

Geopark Shetland is pleased to endorse Shetland Geotours  
[www.shetlandgeology.com](http://www.shetlandgeology.com)



Geotours




## Geopark Shetland - 3 billion years in the making.....

### Exceptional and accessible


From the highest sheer cliffs in Britain to the best 'hands on' exposure of the Great Glen Fault, Shetland is packed with an incredibly varied geology spanning almost 3 billion years.

Where else can you walk on an ancient ocean floor, explore an extinct volcano and stroll across shifting sands all in the space of a day? Along the way you will discover some of the most stunning scenery in the UK and find out how our geology has influenced every part of life in Shetland.




### Discover ocean floors, volcanoes and shifting sands in a day!.....

9am - *Walk on an ocean floor:* Unst is an open air museum of oceanic rocks. At the Keen of Hamar National Nature Reserve you can walk across a landscape little changed in 12,000 years and discover a plant found nowhere else in the world.



1pm - *Explore an ancient volcano:* At Eshaness you can see the best section through the side of a volcano in the UK. Take the volcano trail to discover more about Shetland's volcanic past and witness the destructive force of the powerful Atlantic Ocean.

5pm - *Stroll across shifting sands:* St Ninian's is one of the finest sand tombolos in Europe, and the largest active tombolo in the UK. Stroll across the sands to St Ninian's Isle and visit the chapel where the famous Pictish Treasure was found.



Find out about more **places to visit**.

See how easy it is to **get to Shetland**.

Copyright 2009 Shetland Amenity Trust

The image shows a screenshot of the website [www.parcodellemadonie.it/](http://www.parcodellemadonie.it/). The page features a header with the logo of the Parco delle Madonie and navigation tabs for 'HOME', 'CHI SIAMO', 'CULTURA E ARTE', 'NATURA E AMBIENTE', 'COSTUME', 'MUSEI E MUSEOLOGIA', 'SALUTE', and 'CANTIERI'. Below the header is a large banner image of a stone ruin with the text 'Arte e cultura'. The main content area is divided into several columns. On the left, there is a 'Notizie' section with a list of articles, including 'Settimana dell'Europa alla Natagora', 'Conferenza Euroregionale del Parco', 'Festa del Sapori Madonici', 'Fungo Fest', 'Concorso Regionale "Madonie Mostra Stone"', 'Trail Running Experience', and '28 rassegna "Un teatro per la strada"'. The middle column contains a 'habitat' logo and a 'Fornasetti Fine Art' advertisement. The right column features a 'Cultura' section with articles like 'Cultura e natura', 'Madonie', 'Parco Regionale Madonie', and 'Parco Regionale Madonie'. At the bottom, there is a 'Galleria' section with a row of small images and a 'Contatti' section with a table of contact information for various offices and services.

Parks.it
Liguria | Parchi regionali | Appetitini





## Parco Naturale Regionale del Beigua

[www.parcobeigua.it](http://www.parcobeigua.it)

**Indice**

- Area Protetta
- Punti d'interesse
- Centri Visita
- Itinerari
- Servizi
- Educazione ambientale
- Novità
- Soggiorni
- Località
- Iniziative ed eventi
- Prodotti tipici
- Guide, DVD e gadget
- Meteo
- Come arrivare
- Contatti



Bosco in autunno (foto di PR Beigua)

**Ultime notizie**

- Escursione Geologica a Tiglieto - 10 Nov
- Colori, profumi e sapori dell'Autunno - 3 Nov
- Corem incontra gli stakeholder - 29 Ott

[+ Leggi tutto](#)



Map data ©2010 Tele Atlas  
Mappa interattiva

### Un mosaico di ambienti

In un territorio ricco di contrasti come la Liguria, stretta tra le montagne ed il mare, il Parco del Beigua - il più vasto parco naturale regionale della Liguria - costituisce uno spaccato esemplare della regione ove è possibile trovare, nel percorrere tratti anche di breve sviluppo, ambienti e paesaggi decisamente diversificati: uno spettacolare balcone formato da montagne che si affacciano sul mare dove natura, storia, cultura e antiche tradizioni costituiscono elementi di straordinario pregio ed interesse.

**Parchi di Liguria**



**In evidenza**



Escursione Geologica a Tiglieto

**Centri visita**



Vivaio Forestale Regionale Pian Nicola e...

**Educazione ambientale**



Orto botanico Villa Beuca

**Carta d'identità**

**Superficie:** 8.715,03 ha  
**Province:** GE, SV  
**Istituzione:** 1905

**Guide, DVD e gadget**



Guida al Parco del Beigua

**Prodotti tipici**



Paté di lardo

**Dove dormire**



Cristallo



© 2010 - Ente Parco del Beigua







HOME
MUSEO
STORIA
EVENTI
TERRITORIO
IMMAGINI
CONTATTI

CENTRO ITALIANO DELLA CULTURA DEL CARBONE CARBONIA

**MUSEO**

[Home](#)

[museo](#)

[chi siamo](#)

[dove siamo](#)

[orari - prezzi](#)

[servizi](#)

[mappa](#)

[tour virtuale](#)

[storia](#)

[eventi](#)

[territorio](#)

[immagini](#)

[contatti](#)

**Il Centro Italiano della Cultura del Carbone (CICC)** nasce nel 2006 come associazione tra il Comune di Carbonia e il Parco Geominerario Storico e Ambientale della Sardegna, con lo scopo di gestire e valorizzare il sito della Grande Miniera di Serbariu. Il sito minerario di Serbariu, attivo dal 1937 al 1964, ha caratterizzato l'economia del Sulcis e rappresentato tra gli anni '30 e '50 una delle più importanti risorse energetiche d'Italia. Il complesso è stato recuperato e ristrutturato a fini museali e didattici; il progetto per il recupero e la valorizzazione del sito ha reso fruibili gli edifici e le strutture minerarie che oggi costituiscono il **Museo del Carbone**. Il Museo include i locali della lampisteria, della galleria sotterranea e della sala argani. Nella lampisteria ha sede l'esposizione permanente sulla storia del carbone, della miniera e della città di Carbonia; l'ampio locale accoglie una preziosa collezione di lampade da miniera, attrezzi da lavoro, strumenti, oggetti di uso quotidiano, fotografie, documenti, filmati d'epoca e videointerviste ai minatori. La galleria sotterranea mostra l'evoluzione delle tecniche di coltivazione del carbone utilizzate a Serbariu dagli anni '30 alla cessazione dell'attività, in ambienti fedelmente riallestiti con attrezzi dell'epoca e grandi macchinari ancora oggi in uso in miniere carbonifere attive. La sala argani, infine, conserva intatte al suo interno le grandi ruote dell'argano con cui si manovrava la discesa e la risalita delle gabbie nei pozzi per il trasporto dei minatori e delle berline vuote o cariche di carbone. Nel Museo si trovano inoltre il bookshop, nel quale è possibile acquistare libri sull'argomento e gadgets, la caffetteria e una sala conferenze con 130 poltroncine e moderno impianto audio-video.

LE ALTRE STRUTTURE

Online  
visite tel. 22672

AAA | Alta Contratto | Dichiarazione accessibilità
Home | Amici del Parco | Download | Parco Informa | Contatti | Area Riservata | Link | English



**PARCO NATURALE ADAMELLO BRENTA**  
*Spisardi*

Per un mondo migliore

Chi siamo
Natura e territorio
Cosa facciamo
Cultura
Scuola e formazione
Vivere il parco
Cerca

### IL PARCO NATURALE ADAMELLO BRENTA

Il Parco Naturale Adamello Brenta è la più vasta area protetta del Trentino, situato nel Trentino occidentale, con i suoi 620,51 kmq comprende i gruppi montuosi dell'Adamello e del Brenta, separati dalla Val Rendena e compresi tra le valli di Non, di Sole e Giudicarie. È interessato dalla presenza di 48 laghi e dal ghiacciaio dell'Adamello, uno dei più estesi d'Europa.

#### DOV'È IL PARCO



#### METEO

Lun 15/11	poggia	
Mar 16/11	poggia	
Mer 17/11	poggia e schiarite	

Questo sito ha superato il requisito di accessibilità secondo la Legge n. 4/2004.




EUROPARC  
SISTEMA EUROPEO DEI PARCO NATURALI

il Parco per un mondo migliore

#### NEWS



venerdì 05 novembre 2010  
**Caola: ascolteremo di più il territorio**  
Si susseguono gli incontri conoscitivi con i vari settori operativi dell'Ente. Nei primi quindici giorni la Giunta si è riunita due volte. Coinvolti anche gli assessori supplenti



martedì 03 novembre 2010  
**Lo Con del Parco e Villa Senti sono "Family in Trentino"**  
Il Pnab ha ricevuto il marchio provinciale che segnala attività e iniziative a misura di famiglia



martedì 19 ottobre 2010  
**Alla scoperta del DBT Country, in Val di Non**  
Domenica 24 ottobre sezioni e gruppi Settonesi propongono un'escursione da Spormaggiore a Tovel



domenica 17 ottobre 2010  
**Antonio Caola nuovo presidente del Pnab**  
Il Comitato di gestione ha eletto anche i nove componenti di Giunta e indicato in Ivano Pezzi di Campodenno il nuovo vicepresidente



martedì 13 ottobre 2010  
**Il Parco al voto**  
Alle 17.30 di venerdì, presso palazzo Lodron Bertelli a Caderzone, si eleggono Presidente, Vicepresidente e Giunta



**DOLOMITI**  
Patrimonio dell'Umanità



2010 International Year of Biodiversity

#### Concorso fotografico

Inserisci username e password per effettuare il login:

Login:

Password:

[Registrali](#) per partecipare e votare il concorso fotografico del Parco Naturale Adamello Brenta.

Se vuoi vedere tutte le foto, vai alla pagina [concorso](#)

---

#### Newsletter

iscriviti alle nostre newsletter:

Categorie:

- Gente del Parco
- I fogli dell'oro
- Amici del Parco
- Forum Carta Europea del Turismo Sostenibile

Nome:

Email:

Se sei già iscritto alla newsletter e vuoi [annullare l'iscrizione](#) o [modificare il tuo profilo](#), [clicca qui](#).

Disclaimer | [Mappe del sito](#) | [Credits](#)

Copyright © 2001-2010 Parco Naturale Adamello Brenta

I testi e le foto, dove non specificato, sono del Parco Naturale Adamello Brenta. È vietato qualsiasi uso non autorizzato.

**INFO E CONTATTI:**

Info@pnab.it  
Sede Amministrativa  
Via Nazionale, 24 38080 Strembo (TN)  
Tel. 0465 806466 - Fax 0465 806499  
P.IVA 01300650221 - C.F. 9500640224

13

**Società consorzile Rocca di Cerere**  
 Agenzia per lo sviluppo locale integrato e sostenibile

LA NOTIZIA | I TEMI | ORGANIZZAZIONE | COMUNICAZIONE | SERVIZI | SERVIZI | SERVIZI | SERVIZI

Cerca nel sito:

**Attività**

- [Attività 2010](#)
- [Attività concluse](#)
- [Pubblicazioni](#)
- [Video](#)

**Concorso regionale dell'olio extravergine d'oliva Mopyvortruun-Nurgartiston - Eventi conclusivi**

**L'Ente di Sviluppo Agricolo - SOFAT 47 di Valguarnena, il Comune di Aulone, l'Assessorato Regionale delle Risorse Agricole e Alimentari, il Dipartimento Interventi Infrastrutturali, la Provincia Regionale di Enna, la Camera di Commercio di Enna, con la collaborazione del Consorzio di tutela D.O.P. "Costine Rosate" del GAL "Rocca di Cerere", delle Organizzazioni di Categoria e delle Associazioni di produttori invitano alla partecipazione degli eventi conclusivi.**

**Zeligati**

**Presentata la "Guida al Castello di Lombardia"**

Con un folto ed affarato pubblico, riunito presso i locali del quartiere militare spagnolo del Castello di Lombardia, la Società Consorzile GAL Rocca di Cerere ha presentato al pubblico la nuova pubblicazione "Guida al castello di Lombardia". La presentazione, tenuta nell'omonimo edificio recentemente restaurato e riabilitato per la fruizione pubblica con fondi comunitari LINCER e gestiti dalla stessa società, hanno preso parte il presidente del GAL, Avv. Giuseppe Adinolfi, il Presidente della Provincia regionale di Enna, Dr. Giuseppe Monaco, il Sindaco di Enna, Dr. Paolo Garofalo, il Presidente della Camera di Commercio di Enna Liborio Cusani.

I testi sono stati introdotti dal Direttore della Società consorzile Dr. Marcello Tola che ha relazionato sulla politica portata avanti dal Gal per la valorizzazione turistica sostenibile del territorio e sulle importanti sinergie che con il ruolo catalizzatore del GAL sono state messe in campo per la realizzazione di interventi innovativi su tutta l'area della partnership. La guida è stata poi presentata tecnicamente dall'autore dei testi Dr. Paolo Tola, prof. Giuseppe Maria Anzidei, coordinatore scientifico del Rocca di Cerere EAG Geopark.

[Leggi tutto](#)

**IL GAL ROCCA DI CERERE PRESENTA LA "GUIDA AL CASTELLO DI LOMBARDIA"**

Si svolgerà Martedì 20 Luglio alle ore 16.30 al Castello di Lombardia presso la sala spaziosa permanente la presentazione della "Guida al Castello di Lombardia".

La guida è stata redatta nell'ambito di un progetto realizzato dal GAL Rocca di Cerere in collaborazione con il Comune di Enna e la Soprintendenza DDC AA di Enna e fa parte della collana "Unità del Rocca di Cerere Geopark". Si tratta di una guida bilingua, italiana e inglese, da distribuire ai visitatori del monumento e degli altri beni archeologici in esistenza, come supporto per una più agevole fruizione e come documento storico-culturale, traccia concreta della frequentazione del sito.

La guida contiene anche una cartina del sito inserita nell'quadro per una più agevole fruizione. Prevista la partecipazione all'incontro del Sindaco di Enna Garofalo, della Soprintendenza ai Beni culturali Sicili, del Presidente del Distretto Geopark e della Provincia Monaca, nonché il Presidente Adinolfi gli Amministratori ed esperti della Società Rocca di Cerere.

**Promosso il GAL Rocca di Cerere: in arrivo finanziamenti per lo sviluppo rurale del territorio**

Il GAL Rocca di Cerere ha agguato dall'investimento nella graduatoria dei "memori", dopo aver superato positivamente tutte le fasi della valutazione del Bando di selezione del GAL e del Piano di sviluppo locale - PSR Sicilia 2007-2013 Asse 4 Leader. Si è ancora in attesa della comunicazione ufficiale - da parte dell'Assessorato delle Risorse Agricole e Alimentari - e della pubblicazione sulla GURS della graduatoria definitiva.

Soddisfazione viene espressa da vertice della Società per il conseguimento di questo primo importante risultato, che premia il lavoro compiuto in questi mesi e dimostra, ancora una volta, la capacità del nostro territorio di fare rete per valorizzare le proprie peculiarità nel segno di una proficua unità d'intenti. Ottimista il finanziamento, si penserà alla fase operativa, con le indicazioni dei bandi. I finanziamenti del PSR rappresentano ancora una volta per il territorio della Provincia di Enna un'opportunità di sviluppo ed il GAL, agguerrito, come dimostrato con Leader II e Leader Plus, un'occasione ideale per un'azione di valorizzazione e promozione del territorio altamente qualificata e costruttiva.

[Leggi tutto](#)

**PERGUSA: riapre il Visitor Center del Distretto Rocca di Cerere Geopark**

Giovedì 15 aprile è stata riaperta l'area ex Sant'Isidoro/Visitor center di Pergusa. In accordo con la Provincia Regionale di Enna, nel periodo invernale sono stati approntati e completati dal GAL Rocca di Cerere gli interventi di manutenzione ordinaria e straordinaria previsti per la messa in sicurezza e riqualificazione dell'area, nonché per l'allestimento e la strutturazione del Visitor Center quale punto informativo e nodo di rete del Distretto Rurale di Qualità, Culturale, Turistico Sostenibile Rocca di Cerere Geopark.

[Leggi tutto](#) [L'altro](#)

1 2 [seguenti](#) [ultimi](#)



**Parco Nazionale del Cilento e Vallo di Diano**  
[www.cilentoediano.it](http://www.cilentoediano.it)

**Home**  
 Protected Area  
 Points of Interest  
 Visitor Centers  
 Itineraries  
 Facilities  
 Education  
 News  
 Accommodation  
 Localities  
 Calendar of Events  
 Local Products  
 Books, DVDs, and Gadgets  
 Weather Forecast  
 Directions  
 Contact Us

**Latest News**  
 Mid-August with the Otters - 17 Ago  
 + More

**Photos**

**Here Nature is Protected!**  
 Cilento e Vallo di Diano National Park is the second largest park in Italy. It stretches from the Tyrrhenian coast to the foot of the Apennines in Campania and Basilicata, and it includes the peaks of Alburni Mountains, Cervati and Gelbison and the coastal buttresses of Mt. Bulgheria and Mt. Stella. The extraordinary naturalistic richness of the heterogeneous territory goes hand in hand with the mythical and mysterious character of a land rich in history and culture: from the call of the nymph Leucosia to the beaches where Palinuro left Aeneas, from the ruins of the Greek colonies of Elea and Paestum to the wonderful Certosa of Padula. And everything else you can find in such an unexplored territory.

**Identity Card**  
 Surface Area: 181.048,00 ha  
 Provinces: SA  
 Establishment: 1991

**Itineraries**  
 The Wild Beauty of Nature  
 The Valley of the Mills  
 Villaggio La Perla

**Points of Interest**  
 Art Places and Museums  
 Local Products  
 Caciocavallo Podolico  
 Books, DVDs, and Gadgets  
 Carta dei Sentieri The Paths Network 1...

Questo è un **Banner Locale** ad uso di operatori attività e iniziative del territorio

© 2011 - Ente Parco Nazionale del Cilento e Vallo di Diano

TEAM | EISENWURZEN.COM | GEMÜSLEIT | REGIONALENTWICKLUNG.CO.AT | XEIB.ST | WASSERSPIELPARK.AT | FESTIVAL STGALLEN.AT

Reisen <sup>zum</sup> Ursprung der Alpen

Suche

HOME | ANREISE | NEWS | KONTAKT | FOLDER | TOURISMUS | PRESSE

DE EN CE HU

**HERZLICH WILLKOMMEN**

Ob Spiel und Spaß im Wasserspielpark Eisenwurzen, eine spannende Kletterwanderung zum Palfauer Wasserloch oder eine abenteuerliche Führung in die Kraushöhle in Gams bei Hieflau - 20 Ausflugsziele und 250 Millionen Jahre warten auf euch!

Atemberaubende Landschaften, unterirdische Wunderwelten, Zeugen der Alpenentstehung, mächtige Gebirgsquellen und die unglaublichen Kräfte des Wassers - GeoLine begleitet Sie auf der Suche nach Spuren der Vergangenheit.

**Festival der Geoline**

Von den Bären der Arzberghöhle bis zum Vulkanausbruch beim Palfauer Wasserloch...

**Kurzurlaub mit GeoLine**

Familienurlaub mit Erlebnisstag im Wasserspielpark Eisenwurzen ab EUR 262,-

**Anerkennung**

Ausgezeichnet als Europäischer Geopark und UNESCO Global Geopark

**URLAUBSANGEBOTE  
GRUPPENANGEBOTE  
SCHULEN  
VERANSTALTUNGEN  
KINDERQUIZ**

**20** spannende Ausflugsziele  
250 Millionen Jahre

**BILDERGALERIE  
GEOPARK & GEOLOGIE  
SPEZIALISTEN-TEAM  
UNI-PARTNER  
ÜBER GEOLINE**

**Kinder Quiz**

Sie befinden sich auf: Home

Leader | Impressum | Sitemap | Links





Ψιλοριτικό Πάρκο Ψηλορείτη  
Psiloritis Natural Park  
Land of Gods and Heroes

Home Go to top ΕΛΛΗΝΙΚΑ

Profile The Park Psiloritis Activities Publications **News & Announcements** Downloads Links Contact Us

**News and Announcements**

**[CHANGE OF CONTACT EMAIL!!!](#)**  
**CHANGE OF CONTACT EMAIL!!!**  
Due to technical problems the contact...  
**[Pupils' awarding fest in Psiloritis Geopark \(18.10.2010\)](#)**  
Last Saturday, at the info center of Psiloritis Natural Park...  
**[Greek EGN geoparks are now 4! \(6/10/2010\)](#)**  
PARTICIPATION OF PSILORITIS GEOPARK AT THE 9<sup>th</sup> INTERNATIONAL CONGRESS OF...  
**[Contest Awarding Fest \(28/9/2010\)](#)**  
Contest Awarding Fest (28/9/2010)  
Psiloritis Natural Park invites you to...  
**[PUPILS' AWARDING \(28-8-2010\)](#)**  
«!»-[f] gte mso 9»-  
**[RESULTS OF THE 1st PUPILS ART CONTEST \(7/7/2010\)](#)**  
The Pupils Art Contest "Discover Psiloritis Natural Park" has reached its end with...  
**[EGN Week 2010 \(18 June 2010\)](#)**  
EGN Week 2010 (18 June 2010)  
The European Geoparks Network took place...  
**[Art Contest has been expired \(18 June 2010\)](#)**  
Art Contest has been expired (18 June 2010)  
The deadline for the...  
**[EXTENSION OF DEADLINE FOR ARTISTIC CONTEST OF PSILORITIS NATURAL PARK \(1 June 2010\)](#)**  
EXTENSION OF DEADLINE FOR ARTISTIC CONTEST OF PSILORITIS NATURAL PARK (1 June 2010)  
**["Discover Psiloritis Natural Park" - Pupil's contest still open, 12-2-2010](#)**  
"Discover Psiloritis Natural Park" - Pupil's contest still open, 12-2-2010

Στείλτε/Αρρώστε το email σας για να λαμβάνετε NEWSLETTER

1 of 3

Ευρωπαϊκή Ένωση  
Υπουργείο Περιβάλλοντος, Ενέργειας και Κλιματικής Αλλαγών  
Psiloritis Natural Park  
Anogia Rethymno, 74051 Crete, Tel.: +3028340.31402, Fax: +30 28340.31058, email: natpark@psiloritis.eu



# Park Prirode Papuk

O PARKU | PRIRODA | POVIJEST | ZNAMENITOSTI | AKTIVNOSTI | DOGAĐANJA



## Posjet izaslanstva UNESCO-vih europskih geoparkova Parku prirode Papuk

Dr. Charalampus Fassoulas iz grčkog geoparka Psiloritis i dr. Maurizio Burlando iz talijanskog geoparka Beigua, izaslanici asocijacije UNESCO-vih europskih geoparkova, vidjeli su najljepše dijelove geološke baštine Papuka, te druge geoaktivnosti radene u proteklom periodu. Svoje dojmove o Parku prirode Papuk kao geoparku će prenijeti Komisiji za pristupanje i reevaluaciju UNESCO- vih europskih geoparkova koji će donijeti konačnu odluku o daljnjim aktivnostima pri pristupanju. Ukoliko bude primjedbi koje se mogu popraviti u kratkom vremenu, može se očekivati službena proklamacija u rujnu u Škotskoj. Članstvom Parka prirode Papuk u UNESCO-voj asocijaciji europskih geoparkova postaje se članom i Svjetske mreže UNESCO-vih geoparkova.




vrh stranice 

Početna stranica | Kako doći | Galerija | Kontakt | Pretraživanje | Elektroničke razglednice









Search:

Home
Flights
Hotels
Cars
Travel Guides
Cruises
Tours

**Spain Travel Guide**  
Change Country

**Córdoba**  
Change City

[Córdoba Overview](#)

[Córdoba Hotels](#)

[Flights](#)

[Car Rental](#)

[Córdoba Attractions](#)

[Top Córdoba Tourist Attractions](#)

[Pictures](#)

[Maps](#)

[Adventure Tours](#)

[Do-It-Yourself Tours](#)

[Hobbies & Activities](#)

## Parque Natural de las Sierras Subbéticas

Ads by Google

**Midtown East Hotel NY**  
Family-friendly Suites. Comfort By Design. Stay in Style With Us!  
[www.Affia.com](#)

**Blue Mountains Tours**  
Small group guided tours. See Australian Nature at its best.  
[bluemountainstoursaustralia.com.au](#)

**Visit Japan with Visa**  
Make your trip to Japan rewarding with Visa card. Check offers now  
[www.visa-japan.jp](#)

**Vegas Helicopter Tours**  
Low Price Guarantee! 5-star Rated Strip & Grand Canyon Helicopters  
[www.Viator.com](#)

---

**Córdoba Hotels**  
Compare rates & save on [Hotels in Córdoba](#)

**Description**  
The southerly Parque Natural de las Sierras Subbéticas contains a few small towns in its rugged landscape, which is comprised primarily of limestone mountains.

Hobbies & Activities category: [Natural area](#)

Ads by Google

子育てしながら仕事しよう  
自宅でできる仕事を探そう！  
募集、パート、兼業主婦がオーナーのワークスペース

**Attractions Near Parque Natural de las Sierras Subbeticas, Córdoba**

- Spain tourist attractions
- Andalucía tourist attractions
- Córdoba tourist attractions
  - Córdoba - Surroundings tourist attractions
  - Córdoba - Surroundings
    - Aguilar
    - Guadalquivir
    - Hermitages of Andalusia
    - Las Emillas
    - Lucena
    - Medina Azahara ★★★★★
    - Montilla
    - Palacio La Moratilla
    - Parque Natural Sierra de Cazorla-Montoro
    - Parque Natural de las Sierras de Huelva
    - Parque Natural de las Sierras Subbéticas
      - Cave of Bats (Cueva de los Murciélagos)
      - Puerta Genil
      - The Colonies

**Hotels in Popular Spain Destinations**


- Madrid Hotels
- Tenerife Hotels
- Barcelona Hotels
- Valencia Hotels
- Seville Hotels
- Majorca Hotels

**Top Spain Destinations**

- Barcelona
- Majorca
- Seville
- Córdoba
- Malaga
- Tenerife
- Granada
- Salamanca
- Toledo
- Madrid
- Saragossa
- Valencia

Print this page    Add to Favorites

Index: [Hotels](#) [Attractions](#) [Cars](#) [1](#) [2](#) [3](#) [4](#) [5](#) [6](#) [7](#) [8](#) [9](#) [10](#) [11](#) [12](#) [13](#) [14](#) [15](#) [16](#) [17](#)





Spain Car Rental, Spain Tourist Attractions, Spain Maps

[Advertise](#) | [About](#) | [Contact](#) | [Legal](#) & [Privacy](#) | [Travel Blog](#) | [Site Map](#)

©Copyright 1995-2010 Planetware Inc. All rights reserved.

Unauthorized duplication in part or whole without prior written consent prohibited by international law.

**Book now**

Complimentary Chauffeur-drive.  
That's Business Class without compromise.

Fly Emirates. Keep discovering. 

**Córdoba Pictures**




- Córdoba pictures
- Spain pictures

**Maps**




- Córdoba maps
- Spain maps

**Best Córdoba Hotel Rates**

Destination:

Check-in:     Check-out:

Adults:     Children:     Rooms:

[Find Hotels >>](#)    Compare travel sites and save! Hotel search made simple.

**www.parquenatural.com**

**Parque Natural de Cabo de Gata - Nijar**

**Inicio**

**Alojamiento**

- Casas de Alquiler
- Casas Rurales
- Apartamentos
- Hostales
- Hotels
- Campings
- Venta/ alquiler

**Servicios**

- En el parque
- Bares, Surtidores
- Barrios/Super
- Departos

**Pueblos**

**Playas**

**Rutas**

**Utilidades**

**Nuestra Particular Primavera**  
Hemos terminado nuestra "parada biológica" y estamos encantados de recibirte desde el 1/ de Noviembre

**Taller Navideño.**  
El Jardín Botánico El Albaridán nos ofrece un nuevo y divertido Taller

**Transporte Colectivo**  
El Municipio con mayor adhesión en el Parque pondrá en marcha el Transporte Colectivo.

**Almería Medio Ambiente**  
Una referencia en la red indispensable para conocer el Parque: Cabo de Gata Reserva de la Biosfera

**Mapa del Parque Natural Cabo de Gata - Nijar**

Nuestra Selección de Servicios: Hoteles, Hostales, Casas Rurales, Apartamentos Vacacionales, Apartamentos, Campings, Clubs de Bares, Empresas de Turismo Activo, Kayak, Hípica, Restaurantes, etc...

Todo ello dentro del único Parque Natural Marino Terrestre de Andalucía.

**Últimas Noticias**

- Nuestra Particular Primavera
- Taller Navideño
- Transporte Colectivo
- Almería Medio Ambiente
- Taller de Experimentos Botánicos
- Parada Biológica
- San José, Barrios de Regata
- Actividades en el Jardín
- Cabo Gran Aúd
- Las rías de toros bañados
- Del Mundo del Fútbol

**Información sobre el parque**

**Mineralogía: Cuarzos en Cabo de Gata.**  
Fórmula química: SiO<sub>2</sub> Clase: Silicatos Subóxido  
Tectonofácies: Grupo de la silice Elasmóclasta, Barrios del alemán  
"Quartz" antigua denominación de este mineral.  
Cristalografía: Sistema y clase: Cuarzo (K) bajo: Hexagonal 32, Círculo (S) alto: Hexagonal R22 Diagon...

**¿Cómo llegar al Parque?**  
Cómo podemos llegar - Accesos al Parque - La Autovía del Mediterráneo (E-15) y la A-94, entre otros, habidos que permiten el acceso a las distintas poblaciones del Parque Natural de Cabo de Gata Nijar y que son las siguientes situaciones de...

**Parque Natural de Cabo de Gata - Nijar, Almería (Andalucía), España**

**Alojamiento:** Casas de Alquiler - Casas Rurales - Apartamentos - Hostales - Hoteles - Campings - Inmobiliarias

**Servicios:** Bares/Restaurantes - Talleres/Super - Deportes - En el parque

**Pueblos:** Agua Amarga - Écija - Baza de las Pallas - Carboneras - Faro de Cabo de Gata - Farnés - Gata del Mono - La Encarnada de Hombrera - Las Hornosucas - Las Negras - Las Pintas - Rapa - Los Albarozques - Los Bañales - Nijar - Pasa los Frailes - Rodalquilar - San José - San Miguel de Cabo de Gata

**Playas:** Cala de la media naranja - Playa de Torre García - Playa de las Encarnadas - Playa del Capatzen - Playa Labo de Gata - Playa Anadolita de Hombrera - Playa la helagulla - Playa Anón de Cabo de Gata - Cala Arenas - Cala Real - Cala de la Vela Blanca - Cala Carfón - Cala Chorrá - Playa Media Luna - Cala de Morón - Playa Hornal - Cala Pajón - Cala Peralta - Playa del Bernal - Cala Grande - Cala Oliva - Cala Principe - Cala los Amarillos - Playa de Sanrocas - Playa de San José - Cala Higuera - Cala Tomata - Playa del Embarcadero - Playas del Arco y el Esparto - Playa del Peñón Blanco - Cala del Sarmiento Negro - Cala Carnaga - Cala Saucos o de la Polvora - Cala Berquén - Playa el Playazo de Rodalquilar - Cala del Cuerno - Playa de las Hojas - Cala Llanerol - Cala San Pedro - Cala Morleya - Cala Chumbá - Cala del Mono - Cala de San Mateo - Playa Aljamega - Cala Sorbes - Cala Cañizo - Playa de los Huertos - Playa de la Gatera - Playa del Algarrobico

**Rutas:**

**Utilidades:** Información - Anuncios Claves - Playas de Cabo de Gata - Galería de Fotos - Teléfono de Emergencia - Contacto

Copyright 2010 - Página desarrollada por Indolweb, S.L. todos los derechos reservados C/ Faro, 7 San José 04118 Almería 950380534 [www.indolweb.es](http://www.indolweb.es)



## Bohemian Paradise

[www.czech-mountains.eu](http://www.czech-mountains.eu)

Home Czech mountains
Welcome to the information server Bohemian Paradise

Add this page to favorites

**Accommodation Bohemian Paradise**

- [Accommodation by digital map](#)
- [Accommodation by sort, location, price](#)
- [Accommodation for New Year's Eve 2010/2011](#)
- [Last minute](#)

**Guide**

- [Guide to the area of Bohemian Paradise](#)
- [Photogallery](#)
- [Information centres](#)
- [Useful information](#)
- [Weather and online cameras](#)
- [Virtual routes](#)
- [Cycling routes](#)
- [Investigation in landscape](#)

Bohemian Paradise is situated about 100km northeast from Prague. Bohemian Paradise enchants with diversity of natural beauty and historical memories - castles, chateaus and folk architecture.

**Tourist sights**

- [Erechovske Rocks](#)
- [Drábské světničky](#)
- [Malá Skála](#)
- [Sedmihorky](#)
- [Hruboskalsko](#)
- [Hrubá Skála](#)
- [Kozákov](#)
- [Dry Rocks](#)
- [Rock maze Besedice](#)
- [Jičín](#)

» [More places in this area](#)

**Weather and online cameras**

- [Jičín](#)
- [Kozákov](#)
- [Malá Skála](#)
- [Mladá Boleslav](#)

» [Detailed list of all online cameras and weather](#)

**Virtual routes**

- [Surroundings of Besedice](#)

» [Detailed list of all virtual routes](#)

**Cycling routes**

- [From Branžež to farm Kopicův statek and back](#)
- [Around Kozákov](#)
- [To rock town Prachovská skála](#)
- [Small round in Nature park Maloskalsko](#)
- [The trip in the valley Podtrosecké](#)
- [To castle Kost and to castle Hrubá skála](#)
- [From castle Sychrov to Malá skála and back](#)
- [Through campings in Bohemian Paradise](#)
- [To Kost, Trošky and to Prachov](#)

» [Detailed list of all cycling routes](#)

**Other services**

- [Czech mountains](#)
- [Slovakian mountains](#)
- [Croatian Adriatic](#)
- [Sitemap](#)
- [Contact](#)

**Map of the area**

Advertisement

**Slovakian mountains and highlands**

[www.slovakian-mountains.eu](http://www.slovakian-mountains.eu)

**Favourite sections**

- [Accommodation Bohemian Paradise](#)
- [Hotels Bohemian Paradise](#)
- [Boarding houses Bohemian Paradise](#)
- [Accommodation in privat Bohemian Paradise](#)
- [Accommodation Turnov](#)

<p style="font-size: x-small; margin: 0;"><b>Bohemian Paradise</b> Guide of the area</p>	<p style="font-size: x-small; margin: 0;"><b>Accommodation Bohemian Paradise</b> Catalogue of accommodation</p>	<p style="font-size: x-small; margin: 0;"><b>Accommodation Bohemian Paradise</b> Advanced search</p>
--	---	--

**Czech mountains**

ORE MOUNTAINS, JIZERA MOUNTAINS AND JEŠTĚD RIDGE, GIANT MOUNTAINS, JESENÍKY MOUNTAINS, RYCHLEBY MOUNTAINS, KRÁLICKÝ SNĚŽNÍK, ŠUMAVA MOUNTAINS AND CZECH FOREST, LUSATIAN MOUNTAINS AND CZECH SWITZERLAND, EAGLE MOUNTAINS AND REGION BROUMOV, BESKYDY, JAVORNÍKY MOUNTAINS, WHITE CARPATHIANS, BOHEMIAN PARADISE, BOHEMIAN-MORAVIAN HIGHLANDS, ŽŮR PEAKS, IRON MOUNTAINS, SLAVKOV FOREST, PALAVA HILLS, MORAVIAN KARST, THAYATAL, CZECH MIDDLE MOUNTAINS, PALSKO UPLAND AND REGION OF KOKORIN


**Selection of areas by the title map [HERE](#)**

Czech mountains - Copyright © 1999-2010 [eProgress](#)



Das Team  
Shop  
Kontakt  
angliar 00  
Suchen... 00

Wir über uns  
Das bieten wir  
Aktuell  
Termine  
Sitemap



**Wegen eines Wassereintruchs im Rechenzentrum steht die Homepage derzeit nur begrenzt zur Verfügung.**

**Willkommen im Natur- und Geopark TERRA.vita**  
Mitglied im globalen Geopark Netzwerk der UNESCO

**Was ist das Besondere an TERRA.vita?**  
Ganz einfach! Er ist als erster deutscher Naturpark in das Europäische Geopark-Netzwerk aufgenommen worden und gehört zu den wenigen Naturparks in Deutschland mit unterschiedlichen - und daher sehr abwechslungsreichen Landschaftsformen. Seit 2004 gehört TERRA.vita sogar zu den Gründungsmitgliedern der weltweit UNESCO Geoparks.

TERRA.vita bietet aber mehr als Erholung in einer schönen Umgebung. Hier können Sie verschiedene Epochen und Phänomene aus 200 Millionen Jahren Erdgeschichte live erleben. Diese Besonderheit drückt sich auch in seinem Namen aus: TERRA.vita? Frei übersetzt: Der Lebenslauf, die Vita der Erde.

Und bei dieser Vielfalt ist für jeden was dabei: ob Saunefahrten, Veruschacht, Sofa oder Beem, ob zu Fuß oder auf dem Rad. Das bieten wir und das Thema Erdgeschichte verbindet uns, in ruhiger Erholung oder sportlicher Aktivität.

Über die Neuigkeiten im Naturpark werden Sie aktuell informiert. Wer weitere Infos sucht, nimmt einfach und schnell Kontakt mit uns auf.

**Bundesforschungsprojekte  
Naturschutz und Gesundheit**

JAHRESPROGRAMM 2010 **TERRA.vita**

**Eröffnung der E-bike-Station in Bramsche (01.11.2010)**  
Beitrag in den est.tv-Nachrichten vom 29.10.2010 zur Eröffnung der E-bike-Station in Bramsche [+...mehr](#)

**Filmbeitrag zur Ockerwanderung in Hiltor bei est.tv (01.11.2010)**  
Der Geo- und Landschaftspark TERRA.vita lud zur Wanderung durch den Teutoburger Wald. 30 Wandeltouristen trafen sich, um unter der Führung von Natur- und Landschaftsführer Ineske Trepke [+...mehr](#)

**Jetzt 77 Globale Geoparks - Die weltweite Vernetzung von TERRA.vita wächst (20.10.2010)**  
Jetzt 77 Globale Geoparks: Die weltweite Vernetzung von TERRA.vita wächst. Das durch die UNESCO unterstützte Netzwerk der Globalen Geoparks dehnt sich über den gesamten Globus aus. TERRA.vita, der heimische Natur- und Geopark gewinnt damit weitere Partner in der ganzen Welt... [+...mehr](#)

**Als Hiltor noch nicht am Teutoburger Wald lag - Geführte Wanderung zur Erdgeschichte der Ockerregion (11.10.2010)**  
Pressemitteilung: Als Hiltor noch nicht am Teutoburger Wald lag - Geführte Wanderung zur Erdgeschichte der Ockerregion. Viele Hiltor erbe wahren, das ein gebl-eranges Pulver namens „Ocker“ sind, einen wichtigen Rohstoff darstellt, der den Ort weltweit bekannt machte. „Hiltor-Lieg“ geht um die Welt“ hieß es damals. Seitdem Ursprung hat der Farbstoff in einer Zeit, als hier noch die Säuren der Urzeiten bröckeln... [+...mehr](#)

**Deutscher UNESCO-Kommissionpräsident Hirtle betont Absichtserklärung - Bekanntheit zu einem starken Natur- und Geopark TERRA.vita (08.10.2010)**  
Der Natur- und Geopark TERRA.vita bekommt Rückenstärkung für die Zukunft: Auf Schloss Iggenberg unterzeichneten jetzt die Landräte der Kreise Osnabrück, Bielefeld und Steinfurt, die erste Kreisräte des Kreises Minden-Lübbecke sowie die Oberbürgermeister der kreisfreien Städte (Detmold) und beteiligt eine Vereinbarung zur engeren Zusammenarbeit... [+...mehr](#)

**Vier Monate für die Umwelt: Naturpark-Praktikantin untersucht das „Phänomen Mountalebba“ (01.10.2010)**  
Pressemitteilung: Vier Monate für die Umwelt - Naturpark-Praktikantin untersucht das „Phänomen Mountalebba“ Normalerweise studiert Maria-Lena Jäger angewandte Freizeitswissenschaft in Bremen. Für vier Monate hat die zukünftig jetzt ihren Wohnort nach Osnabrück verlegt, um dem Naturpark TERRA.vita bei einem Thema unter die Arme zu greifen, das mehr und mehr Menschen bewegt: Der Mountalebba-Effekt... [+...mehr](#)

Praktikum für die Umwelt  
mit Fernstudium

**Karte**



Wählen Sie auf die Karte, um dem Natur- und Geopark TERRA.vita näher zu kommen.

**Wetter**

**WetterOnline**  
Verbreitung Di, 16.11.  
Osnabrück

3 Tage   
9:20 10 [WetterOnline.de](#)

**Mitmachen & Natur erleben**  
Aktuelle Termine  
mit Ihrer Anmeldung



Select Language/Sprachauswahl | Home | Kontakt | Sitemap | Suche | Impressum | Drucken | Seite empfehlen



**GEO-NATURPARK** *Bergstraße-Odenwald*  
assisted by **UNESCO**




Wir über uns | Geologie | Wege in die Landschaft | Angebote und Service | Aktuelles | Geopark-Netzwerke | Links



**GEOPARK-NETZWERKE**



**EINGANGSTORE, INFOZENTREN & UMWELTPÄDAGOG. STATIONEN**



**GEOPARK-PFADE**



**GEOPUNKTE**

**Erdgeschichte, Natur, Mensch und Kultur im Geo-Naturpark Bergstraße-Odenwald**

Der Geo-Naturpark Bergstraße-Odenwald vereint eine reizvolle Landschaft, die sich auf einer Fläche von 3500 Quadratkilometern zwischen dem UNESCO-Welterbe Grube Messel im Norden, dem Rheintal im Westen über den Odenwald bis hin zum Bauland im Osten und dem Neckartal im Süden erstreckt. Entdecken Sie die Faszination erdgeschichtlicher und landschaftsgestaltender Vorgänge und ihre Bedeutung für unsere Kultur und unser tägliches Leben!

Für Ihre Entdeckungsreisen bieten wir Ihnen reichhaltiges Infomaterial, ein spannendes Veranstaltungsprogramm sowie besondere Aktionen unserer Geopark-Ranger und Geopark-Partner vor Ort.

Freuen Sie sich auf die Vielfalt des Geo-Naturpark - wir freuen uns auf Sie!

**DOWNLOAD-TIPP**  
Die neue Geo-Naturpark aktuell Sommer/Herbst 2010 ist da! - [herunterladen](#) oder bestellen über 06251-7079910

**VERANSTALTUNGEN**

20.11.2010  
Dibbezaubern mit Geschichten aus dem Zauberdibbe

21.11.2010  
Schattenhände klopfen gegen die Fenster

27.11.2010  
Dialekt im Odenwald

Dies ist eine Auswahl - weitere Termine finden Sie in unserem [Veranstaltungskalender](#).

Weitere Termine finden Sie hier:  
- [SONDERVERANSTALTUNGEN](#)  
- [RANGERFÜHRUNGEN](#)

**TIPP:**  
Mit den Geopark-Rangern durch den Advent  
- [Weitere Infos](#)

Das Jubiläumsjahr:  
50 Jahre Geo-Naturpark



**RANGER**



**VOR-ORT-BEGLEITER**



**GEOPARK-AB-HOF**



**DOWNLOADS**

Geo-Naturpark Bergstraße-Odenwald e.V. | Email: [Info@geo-naturpark.de](mailto:Info@geo-naturpark.de) | Impressum



**Vulkaneifel**  
EUROPEAN GEOPARK

GeoPark | GeoErlebnis | GeoZiele | GeoWissen | GeoTermine

GB NL

**Willkommen auf den Internetseiten des Vulkaneifel European Geopark**  
**2010 als Naturpark anerkannt**

Etwa **270 Ausbruchszentren** erzählen von der feurigen und spannenden Entstehungsgeschichte der Vulkaneifel, GEO-Museen und zahlreiche GEO-Einrichtungen offenbaren **wissenschaftliche Phänomene** und sorgsam ausgewählte **Rad- und Wandertouren** führen zu den Schätzen dieser faszinierenden Landschaft.

**Korallen im Klimawandel**  
**Vortrag zum Saisonabschluss im Naturkundemuseum Gerolstein**

Korallen sind die Baumeister der Meere und beherbergen in den von ihnen geschaffenen Riffen eine große Vielfalt an Lebensgemeinschaften für unzählige Meeresbewohner.

Dabei sind die riffbildenden Organismen an bestimmte Wassertemperaturen gebunden und nur geringfügige Temperaturschwankungen können das Leben im Korallenriff dramatisch beeinflussen.

Darüber berichtet die renommierte Meeresforscherin **Prof. Ilana Baums** am **04.12.2010 um 19 Uhr** im

Aktuelles | Karten | Kontakt | Links | Interns | Impressum

EIFEL  
Geoparks  
NWE EPO  
INTERREG IIB  
NORTH WEST EUROPE  
Klassik

**GeoPark Schwabische Alb**

Startseite

Information über Geoparks

Über uns

Termine

GeoPark erleben

GeoPark-Infostellen

Literaturtipps

Kontakt

Presse

Impressum

Links

Barrierefrei

Suche:

**Willkommen im GeoPark Schwabische Alb**

**Erleben Sie Erdgeschichte live im Geopark Schwabische Alb!**

Der Geopark Schwabische Alb bietet mit einmaligen Fossilienausgrabungen, fossilen Meeresriffen aus dem Jura Meer, Vulkankratern und Meteoreinschlägen, Höhlen, Karstquellen und charakteristischen Landschaftsformen spannende Einblicke in die Erdgeschichte. Doch der Geopark zeigt nicht nur die Geologie! Archäologische Funde wie die bisher ältesten bekannten Kunstwerke und Musikinstrumente der Menschen aus der Steinzeit, keltische Schmuckstücke oder Burgen und Schlösser jüngerer Geschlechter sind Zeugen einer langen Geschichte des Menschen auf der Alb.

Seitenanfang

Impressum | Datenschutzerklärung | Kontakt | Seite drucken

**GeoPark**  
Schwabische Alb

**GeoPark aktuell**

**NEU!**

GeoPark Infostation im neuen Biosphärenzentrum....

Öffnungszeiten

**Woche der Europäischen Geoparks, 2011**

Veranstaltungen im GeoPark Schwabische Alb vom 02.06.-19.06.2011

**Geopark-Links**

Europäische Geoparks

Deutsche UNESCO-Kommission

Nationale Geoparks

**Newsletter**

Newsletter bestellen

**Tourismusverband Schwabische Alb**

Mehr Informationen über die Schwabische Alb, zu Reisetemen, Unterkünften, Anreise...


**Schwabische Alb!**

**Bio-sphärengebiet Schwabische Alb**

Biosphärengebiet Schwabische Alb

The screenshot shows the homepage of the Geopark Harz website. At the top, the logo for 'GEO PARK Harz . Braunschweiger Land . Ostfalen' is displayed on the left, and navigation links for 'Impressum' and 'home' with a UK flag icon are on the right. The main content area features a vertical menu on the left with links to 'Informationszentren', 'Informationsstellen', 'Besucherbergwerke', 'Schauhöhlen', 'Landmarken', 'Geopfade', and 'Geopunkte'. Below this menu is a large image of a fossilized ammonite shell. The central text area includes a welcome message: 'Herzlich Willkommen Im Geopark Harz . Braunschweiger Land . Ostfalen!' followed by two paragraphs of German text describing the park's location and geological significance. A red link 'Was ist ein Geopark? > Hier klicken!' is provided. Below the text are logos for the 'GLOBAL GEOPARKS NETWORK', 'Geoparks' (with a globe icon), and 'planet erde'. At the bottom, there is a footer with the text 'Webmaster: Sönja HUBER Osterode - [www@uzgpn.de](mailto:www@uzgpn.de) - last update: 05.09.10' and a row of small icons representing various countries.





Deutsch | English | Logg inn

Hjem | Geokalliteter | Undervisning | Om Geoparken | Turster | Partnere

### Gea Norvegica Geopark

Geoparken skal spre kunnskap om vår geologiske naturarv og sammenhengene mellom geologiske prosesser og vår eksistens.



#### Aktuelt

09.11.2010 12:29

#### Kulturmatt i Larvik lørdag 13. november

Larvik er stadet å være førstkommande lørdag! Byen er fylt til randen av konserter, kunstutstillinger og workshops hele dagen og hele natten.

Geoparken åpner Larvik Museum i Fritze Verk klokka 14.00. Vi har med oss steinfamilien som forteller spennede historier om hva de har opplevd, og vi lover ulla inspirert av rullestein. Tema for dagen er istid og vulkaner.

[Program for Kulturmatt i Larvik](#)

02.11.2010 15:28

#### Porsgrunn Kulturmatt

Lørdag 6. november er Porsgrunn spekket med opplevelser for voksne og barn hele dagen! Geoparken finner du på [Gamle Posten](#) mellom kl. 11.00 og 16.00.

Du kan se vulkanutbrudd hver time, støpe fossiler i gips og møte Klara Kalkstein og de andre i steinfamilien, som forteller hvordan de ble til og hva de har opplevd i løpet av de millionene av år de har levd. vi ha morsomme og lærerike aktiviteter for barn.

Vitenlaben og Telemark Museum/Sjøfartsmuseet vil også ha morsomme aktiviteter for barn, og Kafe Påfyll serverer varme vaffer.

[Program for Porsgrunn Kulturmatt](#)

22.10.2010 09:10


#### Finlands første Europeiske Geopark

Vi gratulerer og ønsker Rokua Geopark i Finland velkommen som medlem av det UNESCO stattede nettverk av Europeiske Geoparker (EGN). Rokua Geopark i Finland er Europas nordligste Geopark. Her er den Finske delegasjonen samlet i Petrified Forest Geopark på Lesbos i Hellas. Les informasjon om [Rokua Geopark](#).


[Flere nyheter](#)

### Oversiktskart

Telemark / Vestfold






[Oversiktskart](#) | [Googlekart](#)



### Aktivitetskalender

[Larvik - museum](#) 13.11.2010



Developed by Geopark.no - Designed by usocgby - Powered by g2Pdesign

**Reserve Naturelle Géologique de Haute Provence**

**INEOS**

Nous coordonnons  
 10 itinéraires Bernard  
 04 92 36 70 73  
 04 92 36 70 73  
 04 92 36 70 73  
[resgeol@resgeol04.org](mailto:resgeol@resgeol04.org)

Reserves Naturelles de France

[www.reserves-naturelles.org](http://www.reserves-naturelles.org)

Le réseau des European Geoparks

[www.european-geoparks.org](http://www.european-geoparks.org)

MUSEE - PROMENADE à Digne-les-Bains

JARDIN DES PAPIERONS à Digne-les-Bains

**LA LETTRE D'INFORMATION**  
 abonnez vous !

Votre email:

Inscription

Désinscription

Espace privé

Login:



PRESENTATION TERRITOIRE MUSEES ATELIERS PEDAGOGIQUES SERVICE SCIENTIFIQUE ACTUALITES

---

**BIENVENUE CHEZ VOUS**  
*avec la Région Provence-Alpes-Côte d'Azur*

**Du 30 octobre au 21 novembre 2010**

Dans le cadre de l'opération lancée par la Région Provence-Alpes-Côte d'Azur "Bienvenue chez vous", la Réserve Naturelle Géologique de Haute-Provence vous invite à venir visiter le Musée-Promenade d'un tarif préférentiel : 2,50 euros au lieu de 3,00 euros sur présentation de votre ruban rouge.

Pour profiter aux mieux des privilèges de près de 300 sites remarquables répartis dans "Bienvenue chez vous", nous vous proposons de votre bonjour, aux côtés de l'opération, qui sera votre "pass" pendant toute la durée de la manifestation.

Pour de plus amples renseignements et vos questions, le programme veuillez consulter le site <http://www.reserves-naturelles.org/geoparc>

Le Musée-Promenade est ouvert tous les jours de la semaine du lundi au vendredi.

---



**NOUVEAUTÉS**  
à la Réserve Naturelle Géologique Digne-les-Bains

**Catalogue pédagogique**  
 Cycles 1, 2 et 3

**CACTIFES, AVENTURES EN MER JURASSIENNE**  
 MONTRÉ PAR LES SCIENTIF

ÉVALUÉ PAR 6 JURY D'ÉDUCATEURS SVT 1, 2 et 3



**MON ANNIVERSAIRE GÉOLOGIQUE**  
 à la Réserve

Renforcements et informations  
 au 04 92 36 70 73

Tous les animations (2008/9)

---



Lieu de transition entre les Alpes et la Provence, la Réserve Naturelle Géologique de Haute-Provence est la plus grande d'Europe, elle se caractérise par une diversité de paysages exceptionnels où se côtoient le temps de l'homme et le temps de la Terre sur 2 300 km<sup>2</sup>.


Des circuits de découverte balisés accessibles à tous sont proposés depuis les pôles mondiaux de Castellane, Sisteron et Digne-les-Bains. Ainsi, découvrir la Réserve Géologique de Haute-Provence c'est vivre un véritable voyage à travers le temps.




Haut de page | Accueil | Nos itinéraires | Plan du site | Contact






Parc naturel régional du LUBERON  Aller au contenu | Accessibilité | Plan du site | Contact

[Le parc naturel régional](#) | [Un patrimoine d'exception](#) | [Découverte et Loisirs](#) | [Un Parc à votre service](#)

**European & Global Geopark** assisted by UNESCO  

**Accès directs**

-  [Presse](#)
-  [Liens utiles](#)
-  [Appels d'offres](#)
-  [Foire aux questions](#)
-  [Agenda du parc](#)
- [Téléchargement](#)


Vous êtes dans : Accueil > geopark

### Luberon Geopark

#### Dans cette rubrique

#### Bienvenue chez vous

Avec la Région, devenez un visiteur privilégié et découvrez les trésors de notre patrimoine touristique



Du 30 octobre au 21 novembre 2010 Ne manquez pas, seul, en famille ou entre amis, l'accueil qui vous est réservé du samedi 30 octobre au dimanche 21 novembre 2010 : des tarifs réduits à la gratuité, découvrez ou redécouvrez hors saison les richesses naturelles, culturelles, artisanales ou scientifiques de notre territoire, près de 300 sites touristiques vous ouvrent leurs portes.

[Lire la suite >](#)

#### A la une

> [Vient de paraître](#)

De la Durance aux monts de Vaucluse  
Géoballade - Du paysage à la géologie  
par Georges Bronner

[En savoir plus >](#)

> [Bars des sciences à Apt](#)  
[A suivre >](#)

[Partenaires](#)


#### Vient de paraître



**" De la Durance aux Monts de Vaucluse "**  
Géoballade du paysage à la géologie, par Georges Bronner

[Lire la suite >](#)

#### Le Parc du Luberon, European & Global geopark



Le parc naturel régional du Luberon est membre du réseau European & Global Geopark, soutenu par l'UNESCO . C'est un territoire à la géodiversité et au patrimoine géologique remarquables. Paysages, roches et fossiles y témoignent d'une histoire de 150 millions d'années. C'est aussi un territoire qui illustre les relations qui unissent l'homme et le sous-sol.

#### Découvrir la géologie du Luberon

Trouvez ici des informations sur les sites géologiques du Geopark du Luberon (sites naturels, sites aménagés, sentiers d'interprétation, musées...).

[Lire la suite >](#)

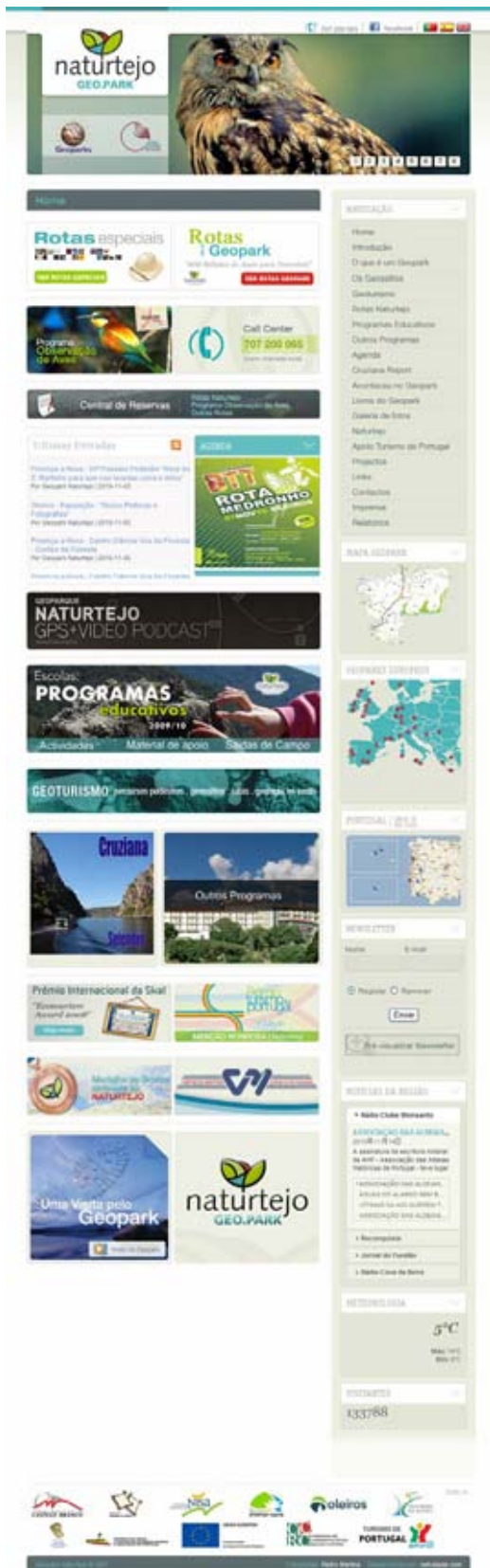
Région Provence-Alpes-Côte d'Azur   

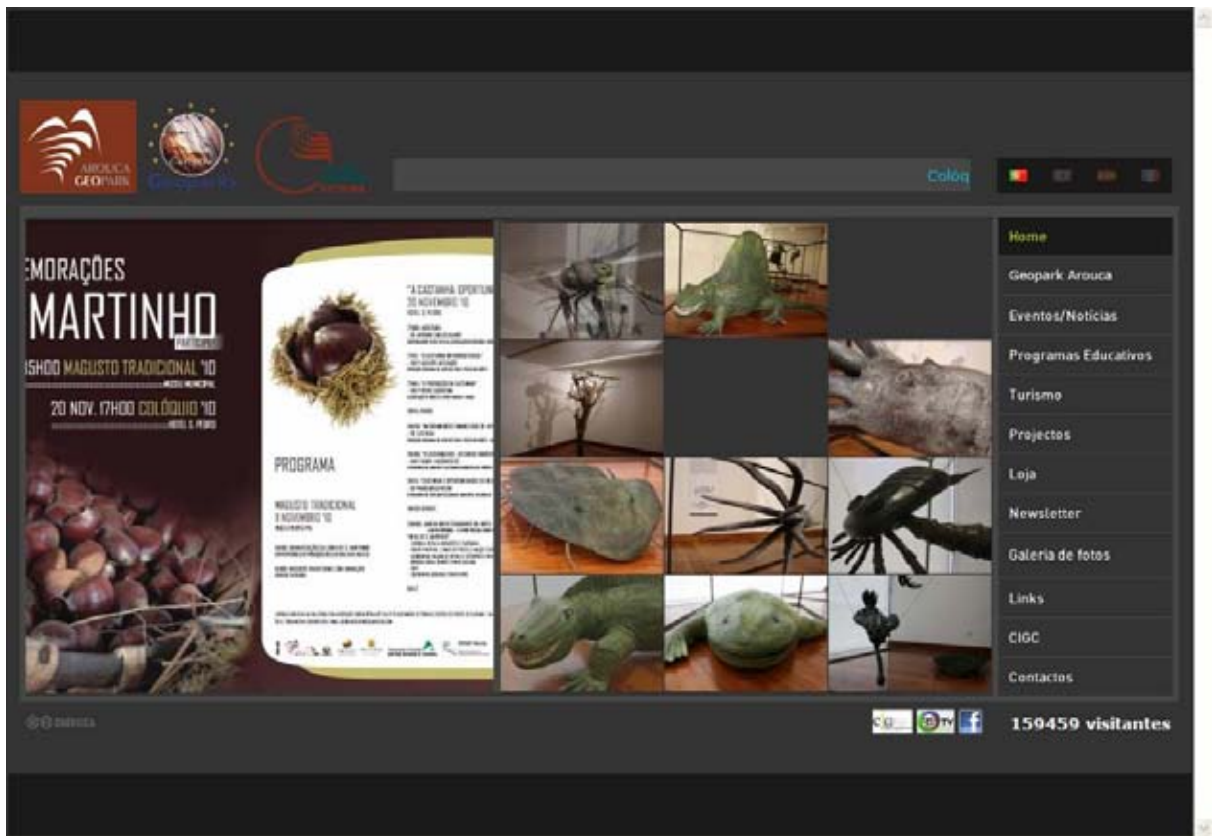
[Imprimer la page](#) | [Faire suivre cette page](#) | [Haut de page](#)

[Contact](#) | [Mentions légales](#) | [Crédits](#)

eZ publish © Citeo Inovagora









Overview    General description    Biodiversity    Dinosaurs & fossils    Patrimony & traditions    Economy & Social    Education    Art & culture

	<p><b>Overview</b></p> <p>The Hateg Country Dinosaur Geopark is a natural park with special features. It plays an active role in the economic development of its territory and it enables the inhabitants to reappropriate the values of the territory's heritage.</p> <p><b>General Description</b></p> <p>The Hateg Country has one of the most beautiful countrysides in Romania, having superb landscapes, so diverse that it has often been referred to as the small scale representation of Transylvania. The space of the country has also a strong cohesion assuring the setting for a strong local identity.</p> <p><b>Biodiversity</b></p> <p>The different landscape features covering altitudes from 300m to over 2,200m, the different geological setting and the multiple type of sun exposure, have endowed the Hateg Country with a great biodiversity. This richness is well conserved due to the small anthropic impact of the territory.</p> <p><b>Dinosaurs &amp; Fossils</b></p> <p>The fabulous Hateg Country Dwarf Dinosaurs are the best known dinosaurs of Europe. They are telling the world one of the most fascinating episodes of the Earth's History, the great extinction of dinosaurs at the end of Cretaceous, 60 Million Years ago.</p>	<p><b>Partners &amp; Promoters</b></p> <p><a href="#">Universitatea din Bucuresti</a></p> <p><a href="#">Asociatia Geoparcul Dinozaurilor Hateg</a></p> <p><a href="#">Universitatea Petrosani</a></p> <p><a href="#">Universitatea de Arhitectura "Ion Mincu"</a></p> <p><a href="#">Consiliul Judetean Hunedoara</a></p> <p><a href="#">Inspectoratul Scolar al judetului Hunedoara</a></p> <p><a href="#">Primaria si Consiliul local Hateg</a></p> <p><a href="#">Primariile si consiliile locale din comunele Bara Mare, General Berthelot, Densus, Pui, Rachitova, Riu de Morl, Sarmizegetusa, Salasu de Sus, Santamaria Orlea, Totesti</a></p>
<p>For Romania, the Geopark opens a new era in approaching natural and cultural heritage conservation in the context of local development.</p> <p>For the first time in our country, universities, central and local authorities, antepreneurs, schools and NGOs are participating as partners in creating and implementing an integrated strategy for sustainable development.</p>		

**Patrimony & Traditions**

The Hateg Country is a territory that hosts probably the richest cultural patrimony of Romania. Here are found some of the oldest churches from North of Danube River, the largest concentration of medieval sites.

**Education and public awareness**

Education and public awareness represent key elements for a successful implementation of the Geopark's strategy at the local community level.




Copyright © Geomedia Center 2005

**Economy & Social**

The Geopark is the model of good practice for stimulating rural livelihood improvement through the integration of environmental conservation with sustainable economic development.

**Art & Culture**





**A Pannon-medence születése  
az utolsó 30 millió év**


Magyar | [English](#) | [Slovenčina](#)

Hírek


Programok

Értékeink

Szervezet




**Mi a geopark?**  
A Geopark Kutató és Élmény Tábor feladata a létrejövő geopark területén megtalálható földtani, ökológiai és hidrológiai értékek felkutatása, feltárása, vizsgálata és bemutatása.... [Tovább >>](#)




**LEJÁTSZÁS**  
00:00 / 00:00


**Legfrissebb hírek**    **Legfrissebb programok**    **Geotúra-ajánló**



**A falu védőszentjét ünnepelték - Hollókő**  
Azért ettek libát, hogy egész évben ne éhezzenek. Hollókőn az a hagyomány járja, hogy Márton-napra minden rokon hazatér egy közös ebédre. Szent Márton ugyanis a falu védőszentje. Szent Márton legendá...




**A beszakadt híd**  
A kép egy ma már nem létező viaduktot ábrázol, itt a Geopark területén. De hol állt ez a híd, és miért nem áll már? Mikor készült ez a kép? Egy igen érdekes cikk jelent meg Drexler Szilárd blogján, me...




**Készüljünk az invázióra?**  
Az október végi, november eleji szép, napsütéses időben Salgóbánya környékén (möglegyet, más medvesi településeken is) tömegesen bukkant fel egy eddig itt még soha nem látott rovarfaj. Nyitott ablaknál...


**Geopark térkép**




**Kiemelt hírek**



Készüljünk az invázióra?




Primák hatodszor




Néptáncosok fesztiváli sikere - Bravó, Nógrád!


**Kiemelt programok**



35 éves a Nógrád Táncegyüttes



Cine gál István - Talált pillanatok



Kőrásra kerültek a 700 éves Baglyaskő vára - Salgótarján Emlékév pályázatai, vetélkedői

**Szervezetek hírei**

**Megyei Nyár**  
Május 29-én a Nógrádi Turisztikai Információs központ és a Novohrad-Nógrád Geopa...

**Civilek és a Geopark**  
A XVI. Baglyasi Napok keretében május 22-én a Baglyasalja Barátainak Köre civil...

**Elkészültek a Novohrad-Nógrád Geopark ismeretterjesztő segédanyagai**  
A Nemzeti Kulturális Alap támogatásával 2010. áprilisában elkészültek a Novohrad...

Novohrad-Nograd Geopark Kft. - 2 p.o. - Geopark Novohrad-Nograd  
All rights reserved 2010

**QESHM ISLAND**

to Hormozgan university of medical sciences

local foods    culture    people's clothe    historical places

**QESHM ISLAND**

to Hormozgan university of medical sciences

local foods    culture    people's clothe    historical places

*Qeshm island is situated in the north of Hormuz straight. Qeshm city is located in the north-east of the island. The weather is hot and humid over there. It was also called "Alamvileh" (long) island due to its long length. In the time of Mongol upheaval, the Head of Touran tribe resided in Qeshm and tried to develop it, so he was entitled to Touranvileh.*

*In 1507 AD., the Portuguese constructed important military fortifications and this situation continued till the reign of Shah Abbas Safavid.*

*In 1645 AD., the Dutch gathered an important military force in the Persian Gulf and occupied Qeshm island under the pretext that Iran has not observed the contents of the commercial treaty. But they left the island due to its hot weather.*

**water cistern Qeshm island**

*After the death of Nadir Shah in 1747 AD., domination of Iran over the Persian Gulf was weakened and Jevayem Arab tribes expanded their violation and finally in 1799 AD., conquered the island.*

*In 1862 AD., Masaidou in Qeshm island was chosen as England military naval base. English left the island due to its hot weather.*

*After Islamic Revolution in 1979 AD, Qeshm became more important and was declared the second "Trade Free Port" of Iran in 1980. In 1990, the customhouse was established in the island and it is one of the fastest commercial and industrial regions in the Persian Gulf and Arabian sea. With making this port, commercial exchanges with neighboring states expanded considerably.*

**portuguese fort**



**Colina do Horto**

Inicio | Geossítios | Cidades | Galerias | Agendamento de Visitas | Eventos | Contatos | Instituições

**Notícia em Destaque**

**A Importância da 1ª Conferência Latino-americana e caribenha de Geoparques para o Cariri**

O Geopark Araripe sedia nos próximos dias 17 a 19, a 1ª Conferência Latino-americana e caribenha de Geoparques. Evento que trará especialistas e representantes de instituições proponentes de geoparques de 17 países ao Cariri. Esta é a primeira discussão em torno da criação e gerenciamento de um geoparque no continente americano. Segundo o coordenado...

Leia mais...

**GeoPark Araripe**

É um território com limites definidos e que possui sítios de grande valor científico cujos patrimônios cultural, histórico, ambiental, científico e socioeconômico apresentam importância, raridade, riqueza em biodiversidade e contam a história da terra, conferindo identidade ao lugar.

O Geopark Araripe está localizado ao sul do estado do Ceará, na porção cearense da Bacia Sedimentar do Araripe e abrange seis municípios da região do Cariri. Possui uma área de aproximadamente 3.520,52 km² e que corresponde ao contexto territorial das cidades de Crato, Juazeiro do Norte, Barbalha, Missão Velha, Nova Olinda e Santana do Cariri.

Leia mais...

**Global GeoParks Network**

O projeto de criação do Geopark Araripe foi encaminhado à verificação da UNESCO ...  
Leia mais...

**Agenda Cultural**

16  
Missão Velha sedia I seminário Geopark Araripe e I Reunião de Unidade de Conservação  
Leia mais...

**Eventos**

1ª Conferência Latino-americana e Caribenha de Geoparques  
Leia mais...

**Últimas notícias**

- 14/11/10 - A Importância da 1ª Conferência Latino-americana e caribenha de Geoparques para o Cariri
- 11/11/10 - Semace e Ministério Público visitam o Sítio Fundão
- 09/11/10 - Unioeste abre inscrições para Mestrado em História
- 05/11/10 - O prejuízo que o tráfico de fósseis causa a ciência e cultura brasileira
- 28/10/10 - Servidor público da URCA recebe homenagem do Geopark pelo seu dia

Ver todas

**Newsletter**

Nome:

E-mail:

Enviar

**Comunidades**

twitter

GeoPark Araripe

GeoPark Araripe

blogpetrobras  
nosso e-mail é: conferencia.br2010@gmail.com  
18 days ago

blogpetrobras  
gostaramos de solicitar contatos para a divulgação do evento, se houver algum contato favor nos enviar um e-mail avisando  
18 days ago

blogpetrobras  
o Geopark araripe convida a todos para a Primeira conferência Latino americana e Caribenha de Geopark  
18 days ago

Equipe do geopark participará do evento de Universidades em Fortaleza de 19 a 23 de outubro  
31 days ago

twitter Join the conversation

facebook

Copyright © 2010 Geopark Araripe. All Rights Reserved. Developed by Cassis





Langkawi Geopark  
ISLANDS • CAVES • MOUNTAINS • WILDLIFE • PEOPLE • CULTURE

UNESCO GLOBAL GEOPARKS NETWORK

Translate:

UNESCO Conference on Geoparks 2010 will be held in Southeast Asia very first global geopark, Langkawi Global!

4th INTERNATIONAL UNESCO CONFERENCE ON GEOPARKS 2010  
12th - 16th April 2010  
Geoheritage Education For Sustainability

### Langkawi Geopark Features

READ MORE>>>

### Watch Geopark Video

- Geopark Video
- Geopark Song Video Clip
- Metropoles Strike Langkawi

November 2010

S	M	T	W	T	F	S
1	2	3	4	5	6	
7	8	9	10	11	12	13
14	15	16	17	18	19	20
21	22	23	24	25	26	27
28	29	30	1	2	3	4
5	6	7	8	9	10	11

Langkawigeopark.com.my © LADA Langkawi Development Authorities







The screenshot shows the homepage of the Yuntaishan website. At the top, there is a navigation menu with categories like 'Home', 'New Arrivals', 'Services', etc. Below the menu is a large banner image of a waterfall with the text '云台山风景区 树全国文明形象'. To the right of the banner is a sidebar with weather information and a '网上预订' (Online Booking) button. The main content area is divided into several sections: '新闻中心' (News Center) featuring a photo of a group of people and a list of news items; '与山水共舞' (Dancing with Mountains and Water) with travel tips and scenic photos; '旅游贴士' (Travel Tips) with practical advice; '历史文化' (History and Culture) with historical facts; and '国家森林公园' (National Forest Park) information. The bottom of the page includes contact information, copyright notices, and several award logos.





[中文简体](#) | [English](#) | [日本語](#) | [Francais](#)



景点公告

最新公告

石林 阵雨转多云 气温: 10℃~21℃ 相对湿度: 75%

门票预订

酒店预订

铁路预订

商品预订

**景区概况**



大叠水(暂停游览)

**景区动态**

- 石林风景区管理局面向全国公开选聘事业单位
- 乳寿七名科级干部参加晋升副县考试
- 乳寿6名人员将参加石林县2010年领导干部
- 打造国际旅游目的地: 重大项目建设促石林旅游转型
- 石林县关于举办首届民间彝族刺绣作品大赛的公告

**地质奇观**



- 景区地质景观
- 高原喀斯特生态系统
- 引人入胜的表面喀斯特生态
- 石林喀斯特景观
- 地质奇观
- 世界地质公园-石林

**玩转石林**



彝族火把节

**论坛**

龙年游踪 | 走遍石林 | 乡音乡情 | 关注石林

更多 >>>

**营销信息**

- 石林建成云南省最大的SAE展商
- 云南首个SAE珠宝加工与旅游

**景区党建**

建一流基层党组织, 带一流党员队伍, 创一流旅游服务

**世界自然遗产**

世界地质公园

**多媒体石林**

VR 三维实景

**客户服务**

客服电话: 0871-7719006

旅游投诉: 0871-7711719 7711606

联系邮箱: yshilin@126.com

**民族刺绣坊**

N.001 民族刺绣挂毯

¥120元/件

商品名称: 民族刺绣挂毯

商品价格: 120.00

N.002 民族刺绣桌布

¥280元/件

商品名称: 民族刺绣桌布

商品价格: 280.00

更多商品 >>>

**投票**

石林

您认为本网站哪些方面需改进?

加快内容更新

界面美工调整

加强客户互动

提供更多资讯

提交

**友情链接**

石林政府网 | 中国石林网 | 云南网 | 旅游网 | 世界地质公园网络 | 风景网 | 中国南方喀斯特

**同行景区**

石林旅游网 | 美山 | 阿庐古洞 | 丽江 | 五大连池 | 云台山 | 国家旅游局 | 武陵网

西双版纳 | 西双版纳旅游网 | 九寨沟旅游网 | 九寨沟旅游网 | 九寨沟旅游网

关于我们 | 联系我们 | 合作伙伴 | 申请加入精英

滇ICP备: 06000766号 网站备案: 中国 石林 版权所有: 云南石林风景区管理局  
 技术支持: 云南旅游信息网络科技有限公司 Copyright © 2001-2006. All Rights Reserved.





**丹霞部落** **Danxia** 仁化

中国红石公园 - 快进丹霞山内网

丹霞山旅行社 | 世界奇观丹霞山 | 丹霞论坛

注册丹霞会员 | 丹霞山旅游攻略 | 驴友交友论坛 | 请人拍照录像

旅游 | 驴友 | 摄友 | 车友 | 石友 | 兰友 | 霞客 | 藏经阁

丹霞地貌 - 中国丹霞 - 丹霞山旅游 - 仁化信息网 - 珠比特草堂 - 中华红石网 - 岭南奇石城 - 友情链接 - 关于我们 网站备案: 粤ICP备09047413号



**丹霞动态** “中国丹霞”世界遗产地

祝贺“丹霞网”(Danxia.Net)建站9周年	[09-26]
金秋最美丹霞红, 国庆相约丹霞山	[09-25]
第三届徒步穿越丹霞山活动启动	[09-09]
探寻四代学者的执着: 丹霞一片求方来	[08-27]
祝贺“中国丹霞”入选《世界遗产名录》	[08-02]









The screenshot shows the homepage of the Taining website. At the top, there's a banner for 'World Geopark Taining' with the slogan 'World Geopark Taining, Taining is the Best'. Below this, there are several navigation menus and promotional banners. One banner promotes 'Taining Tea' (品赏茗茶) with the slogan 'Love in the Forest of Tea' (感情林苑人生). Another banner mentions 'Wood Chang Yuhua' and 'Ancient-style Courtyard' (内庭式庭院 婺源建筑). The main content area is divided into several columns, including 'Taining Tourism' (泰宁旅游), 'Taining Cuisine' (泰宁美食), and 'Taining Culture' (泰宁文化). There are also sections for 'Accommodation' (住宿) and 'Travel Agencies' (旅行社). The bottom of the page features a 'Taining Culture' section with a focus on 'Taining Tea' (泰宁茶).

	<b>宾馆饭店</b>		<b>旅行社</b>
	<ul style="list-style-type: none"> <li>◎ 望阳明星山园 金湖宾馆</li> <li>◎ 金岁酒店 邮电公寓</li> <li>◎ 绿园宾馆 泰鑫宾馆</li> <li>◎ 假日酒店</li> </ul>		<ul style="list-style-type: none"> <li>◎ 青年旅行社 中大旅行社</li> <li>◎ 金湖湖瑞旅行社 湖缘旅行社</li> <li>◎ 假日旅行社 杉城旅行社</li> <li>◎ 泰宁中国旅行社</li> </ul>
	<b>泰宁美食</b>		<b>视频旅游</b>
	<ul style="list-style-type: none"> <li>◎ 风味小吃</li> <li>◎ 特色宴</li> <li>◎ 特色餐馆</li> </ul>		<ul style="list-style-type: none"> <li>◎ 泰宁世界地质公园风光片(上、下)</li> <li>◎ “中越”片 “中世”片</li> <li>◎ 请您欣赏 魅力泰宁形象片</li> </ul>
	<b>旅游指南</b>		<b>家庭旅馆</b>
	<ul style="list-style-type: none"> <li>◎ 门票价格 旅游交通</li> <li>◎ 自驾车线路 旅游地图</li> <li>◎ 友情提示</li> </ul>		<ul style="list-style-type: none"> <li>◎ 金岁小宾馆</li> <li>◎ 新北洲家庭宾馆</li> </ul>
	<b>娱乐休闲</b>		<b>旅游购物</b>
	<ul style="list-style-type: none"> <li>◎ 酒吧 茶座 KTV 咖啡厅</li> <li>◎ 桑拿 美容美发 攀岩</li> <li>◎ 垂钓 潜水 健身沙龙</li> </ul>		<ul style="list-style-type: none"> <li>◎ 工艺品</li> <li>◎ 纪念品</li> <li>◎ 土特产 湖上岩茶</li> </ul>
	<b>旅游文丛</b>		<b>旅游歌曲</b>
	<ul style="list-style-type: none"> <li>◎ 状元庙应龙</li> <li>◎ 泰宁旅游小说：《兵部尚书快事》</li> <li>◎ 中国名城—泰宁古城</li> <li>◎ 历代诗文 泰宁民俗 名家专辑</li> </ul>		<ul style="list-style-type: none"> <li>◎ 灵秀泰宁—王欢</li> <li>◎ 我爱你，灵秀泰宁</li> <li>◎ 我爱你，灵秀泰宁 (MTV)</li> </ul>





中共房山区委员会 房山区人民代表大会常务委员会 房山区人民政府 中国人民政治协商会议房山区委员会

加快推进“三化两区”进程

首页 今日房山 政务信息 在线服务 公众参与 电子地图 请输入关键词 搜索

2010年11月16日 星期二 房山

市领导刘琪、韩金龙一行就“加快重大项目投资，抓好重点工程落实”工作到我区调研 房山区首个“妇女之家”

**房山动态**

- 市委召开中国房山世界地质公园拓展区... [2010/11/18]
- 区委常委、区纪委书记王智敏赴凤鸣... [2010/11/18]
- 区委常委召开专题会议研究落实市委书... [2010/11/16]
- 区政府门户网站《房山信息网》优化升级... [2010/11/16]
- 市领导刘琪、韩金龙一行就“加快重大项... (图) [2010/11/15]
- “百姓爱心故事”评选活动 10位普... (图) [2010/11/15]
- 区委常委、政法委书记刘国顺率队调研... [2010/11/15]
- 房山区首个“妇女之家”揭牌成立 (图) [2010/11/14]

**部门动态**

- 公布房山区受理单位服务电话及服务范围的通... [2010/11/18]
- 面向铁路和进入乡镇机关公务员编制专项事... [2010/11/18]
- 关于房山区人力资源和社会保障网站变更的... [2010/11/16]
- 关于举办“多彩房山、魅力女性”摄影大赛证... [2010/11/16]
- 房山区事业单位公开招聘工作人员公告 [2010/11/16]
- 良乡地区办事处社会事务服务中心公开招聘工... [2010/11/16]

**通知公告**

· 公布房山区受理单位服务电话及服务范围的通... [2010/11/18]
- 面向铁路和进入乡镇机关公务员编制专项事... [2010/11/18]
- 关于房山区人力资源和社会保障网站变更的... [2010/11/16]
- 关于举办“多彩房山、魅力女性”摄影大赛证... [2010/11/16]
- 房山区事业单位公开招聘工作人员公告 [2010/11/16]
- 良乡地区办事处社会事务服务中心公开招聘工... [2010/11/16]

内网办公系统 邮箱登陆

阳音乐节 FUNHILL 让北京FUN起来 房山区第六次人口普查 奔向房山 每日一星 2010年民主评议五风风行

**我想监督政府工作**

进入频道>>

- 政府信息公开指南
- 政府信息公开目录
- 部门信息公开目录
- 领导简介
- 人事任免
- 资金信息
- 统计信息
- 行政执法
- 重点领域

**我想获取政府服务**

进入频道>>

**个人办事**

- 生育收养
- 医疗卫生
- 兵役服务
- 出境入境
- 案件诉讼
- 案件诉讼
- 案件诉讼

**企业办事**

- 婚姻登记
- 劳动保障
- 证件办理
- 民族宗教
- 公用事业
- 法律服务
- 法律服务
- 法律服务

**场景式服务** 绿色服务

· 婚育 收养 · 企业 开办 · 医疗 保险

**我想参与政府工作**

进入频道>>

**政风行风热线**

- 咨询
- 良乡二中后墙外噪声严重影响学生上课
- 作息时间
- 西潏街道中心幼儿园
- 请问关于一条规划道路修建问题

**我要写信**

**民意征集**

- 关于举办“多彩房山、魅力女性”摄影大赛证...
- 房山区委、区政府关于向全区群众广泛征求对...
- 区科委关于第十四届京港经济合作研讨会...

**热点提示**

- 第四届首都西南区域经济发展论坛
- 话剧《北京人的原始之恋》
- 创建农博园 实现房山新发展
- 房山区自先争优活动
- 房山区“三化两区”建设行动典
- 2010年村委会换届选举
- “端午”假期房山旅游活动
- 房山区“五一”活动

**行政许可电子监察系统**

公共服务的窗口

- 教育培训
- 医疗卫生
- 劳动保障
- 婚姻登记
- 交通出行
- 休闲娱乐
- 供求信息
- 居家饮食
- 农业服务
- 停电通知
- 房山新闻

**在线访谈**

本期访谈主题：  
赵世保部长做客搜狐文化...  
访谈时间：  
2010年8月4号

进入访谈>>

**统计信息**

统计数据 统计分析

- 10月份我区全社会固定资产投资完成情况...
- 10月份我区工业出厂价格指数同比上升...
- 旅游市场持续升温
- 我区城镇居民人均可支配收入同比增长9.1%...
- 财政收入总量排名第四位，增速排名第二位
- 我区农村居民生活消费支出同比增长稳步增长
- 我区农村居民人均现金收入达到3004.6...

**车辆违章查询**

京 车牌号 发动机号 GO

**驾驶证积分查询**

驾驶证姓名 驾驶证证号 GO

- 幼儿园一览表
- 小学一览表
- 初中一览表
- 养老机构一览表
- 体育场馆一览表
- 美术馆一览表
- 医院一览表
- 药店一览表
- 驾校一览表
- 车管所一览表
- 职业鉴定机构一览表
- 职业培训机构
- 网上114
- 免疫接种门诊名单
- 二手房源信息查询
- 房地产经纪机构查询
- 保障性住房申请公示

**热点信息**

- 1. 房山区事业单位公开招聘工作人员公告
- 2. 面向铁路和进入乡镇机关公务员编制专项...
- 3. 房山区首个“妇女之家”揭牌成立

**信息采纳** 分站排名

- 1. 佛子庄乡
- 2. 西潏街道
- 3. 区委社会工委

政府委办局 乡镇街道 其他机构 区内机构 北京市机关 区县网站 新闻媒体

关于我们 隐私保护 添加收藏

Copyright 2010 Beijing Fangshan All Rights Reserved  
房山区人民政府版权所有 北京市房山区信息中心设计制作  
京ICP备05007183号  
webmaster@bjfsh.gov.cn











**MENU**

- 糸魚川ジオパークMAP
- 大地を愛するジオサイト
- おやすみ日ジオツアー
- イベントカレンダー
- 糸魚川のうんまいもん
- 糸魚川温泉めぐり
- 旅の思い出におみやげ
- ジオパークの楽しみ方
- 糸魚川市で知らない? 石塚謙二のジオパーク
- アクセス
- お問い合わせ
- サイトマップ
- 新着情報

**5億年の大地の歴史  
世界最古のヒスイ文化発祥地  
新潟県糸魚川市**

ジオパークとは分かりやすく言うと「大地の公園」です。糸魚川市は24のジオサイトを中心に、フォッサマグナに代表されるような日本列島の形成を示す貴重な地質や素晴らしい景観を見ることができる世界的にも価値のある地域なのです。

**NEW! 新着情報**

2010/11/11	糸魚川ジオパークマスター講座(12/15)
2010/11/11	香港ジオパークコーナーができました!
2010/11/08	糸魚川ジオパーク検定が行われました
2010/11/01	糸魚川ジオパーク検定 試験会場のお知らせ
2010/11/01	11月9日にジオパークガイド養成講座第2回目を開催
2010/10/19	糸魚川ジオパーク検定「合格達成セミナー」が開催され

**特 設**

**第2回 糸魚川ジオパーク検定**  
あなたもふるさと糸魚川の達人になれるか!?

糸魚川ジオパークのことがわかる本 公開中!

糸魚川ジオパークへお迎えする立場の皆様へ  
おもてなしの心構え  
糸魚川ジオパークQ&A

▲クリックでPDFをダウンロード (5.76MB)

▲クリックでPDFをダウンロード (2.5MB)

糸魚川ジオパーク 認定ガイド

ジオパークマスターのいる店 DL(PDF)

ジオパークのロゴマークなどを活用ください

▲TOP

[【Chinese】](#)

- ジオパークについて詳しく知る!!
- フォッサマグナミュージアム
- 糸魚川市のサイトへ
- 糸魚川市観光協会の
- 能生観光協会のサイト
- 香池町観光協会のサイ
- Global Geoparks Network (世界ジオパーク)
- 日本ジオパークネットワーク
- 久保さんのサイトへ
- 松下さんのサイトへ
- 北アルプス塩の道
- 南盛1エビ
- エビちゃんブログ

## 洞爺湖有珠山ジオパーク

TOYA CALDERA AND USU VOLCANO GLOBAL GEOPARK



言語: 日本語

ジオサイトマップ
旅行情報
安全情報
アクセス
ギャラリー
ライブラリー



火山の恵みと大地の力を体感できる自然公園です。

### What's new - 新着情報

- 📍 ジオツアー 洞爺湖中島遊覧会 が開催されます 10月07日 イベント
- 📍 第3回公開講座「知ってる？ジオパーク」が開催されます 09月27日 イベント
- 📍 第2回 公開講座「知ってる？ジオパーク」-世界ジオパーク登録1周年記念- 09月13日 イベント
- 📍 自然ふれあい行事「サクフマスを足に行こう！」 09月12日 イベント
- 📍 洞爺湖有珠火山マイスター 認定審査を実施します 09月13日 イベント
- 📍 ジオパーク推進協議会 臨時総会が開催されました 09月10日 ブログ
- 📍 洞爺湖有珠火山マイスター 認定審査を実施します 09月08日 イベント
- 📍 第1回公開講座「知ってる？ジオパーク」が開催されました 08月04日 ブログ
- 📍 ジオパークパネル展が開催されました 09月01日 ブログ
- 📍 子供向け講座「火山のふしぎとジオパーク」が開催されました 09月01日 ブログ
- 📍 秋田県湯沢市の視察がありました 08月27日 ブログ
- 📍 日本ジオパーク全島大会参加 ～去年の開催地が、洞爺湖有珠山ジオパークに決定しました！～ 09月24日 ブログ
- 📍 長野県伊藤市議会の視察がありました 08月10日 ブログ
- 📍 小学生向け・教職員向けのジオツアーを開催しました 09月18日 ブログ
- 📍 ジオサイトフォトラリー2010 08月14日 イベント
- 📍 洞爺湖有珠火山マイスター 養成講座『有珠山とその噴火を知る』 08月10日 イベント
- 📍 洞爺湖有珠山ジオパーク イベント情報 Vol.1 09月09日 ブログ
- 📍 岡山県議会の視察がありました 08月09日 ブログ
- 📍 岩手管内行政相談員自主研修会の視察がありました 07月21日 ブログ
- 📍 広島県議会の視察がありました 07月20日 ブログ

検索

洞爺湖有珠山ジオパークとは



2009年8月、洞爺湖有珠山ジオパークは、北島川ジオパーク、島原半島ジオパークとともに、日本で初めて「世界ジオパーク」として登録されました。  
洞爺湖・有珠山周辺は、[詳しく](#)

  
3Dマップ  
ジオパーク  
ジオサイト

  
バス  
ジオパーク  
ジオサイト

  
ジオパーク  
ジオサイト

  
ジオパーク  
ジオサイト

★ リンク

📝 ブログ

現在の洞爺湖のお天気



# 4°

湿度: 57%  
風速: 4m/s



朝 6°



日 2°



夜 4°

最高気温(℃)
最低気温(℃)

▶ SITEMAP
▶ CONTACT
▶ WEBMASTER
▶ COPYRIGHT

Welcome to the Unzen Volcanic Area Global Geopark JAPAN!  
島原半島世界ジオパークのページへようこそ！  
島原半島は、日本最初の「世界ジオパーク」です。



[English](#)

[Japanese](#)

[英語版](#)

[日本語版](#)

**【重要なお知らせ】**

当ホームページのURLが変更されました！リンクを貼っていた方は、リンク先の変更をお願い致します。

古いURL：<http://www.city.shimabara.lg.jp/section/shokan/geopark/index.html>

新しいURL：<http://www.unzen-geopark.jp/>

島原半島ジオパークには、何億年も昔のジオサイトはありません。しかし、ここには、最近の火山活動でできた、新しい生き生きとしたジオサイトがあふれています。そこで人々は、大昔から火山とともに生活を営んできました。人と活火山の共生をテーマにした、新しいジオパークにようこそ！

**\*Notice!\***

The URL of this homepage was changed. Please change the link of your homepages.

Old URL：<http://www.city.shimabara.lg.jp/section/shokan/geopark/index.html>

New URL：<http://www.unzen-geopark.jp/>

In Unzen Volcanic Area Global Geopark, there is no geosite of billions of years ago. However, there is filled with fresh and active geosites generated by recent volcanic activities! People has been living with volcano since time immemorial. Welcome to the Unzen volcanic area, which is a new type of geopark the coexistence human being with active volcano.



**島原半島ジオパーク**

The Unzen Volcanic Area Geopark, JAPAN  
Official Web Site

The Unzen Volcanic Area Geopark, JAPAN

**最新情報**

**イベント情報**

島原半島  
ジオパークの特長

主なジオサイトと  
モデルコース

もっと詳しく  
知りたい人のために

島原半島ジオパーク  
へのアクセス



島原市にある朝日町(左)のさき(右)の山と海を一望。島原に見られる(左)は、島原半島で最も古い(右)山岩である早岐玄武岩です。現在の雷山(山)のものとは全く異なる玄武岩の岩層は、およそ40万年前に、初めて島原半島を覆い出した。マagmaそのものです。2009年1月20日撮影。

**ジオパークって何?**

過去に開催した  
イベントの模様

トップページ写真集

ジオパーク関連  
用語集

リンク

島原半島ジオパーク  
関連連絡協議会について



島原半島世界ジオパークのキャラクター「ジーちゃん」

最新情報
2009.11.3 「鉄道とバスで渡るジオさくら〜島原大東幹線編〜」が開催されます！
2009.11.3 11月、12月に開催されるイベント情報を掲載しました。随時、更新予定！
2009.10.19 「平成新山どくまで見えるか」コンテストを開催いたします！
2009.10.19 「鉄道とバスで渡るジオさくら〜口之津駅前と国崎山岩編〜」が開催されます！
2009.10.5 「イベント情報」のページに、10、11月のイベント情報を掲載しました。
2009.8.31 「イベント情報」のページに、9月のイベント情報を掲載しました。
2009.8.24 「第1回 鉄道とバスで渡るジオさくら」が開催されます！
2009.5.3 第1回ジオパーク協議会ユネスコ会議の開催地が、島原半島ジオパークに決定しました！
2009.5.1 「島原半島ジオパーク」のホームページアドレスが新しくなりました。

連絡先：島原半島ジオパーク関連連絡協議会事務局  
〒855-0878 長崎県島原市平成町1-1 電話会共済記念館内  
TEL 0957-65-5540 (8:00 - 17:15) FAX 0957-65-5542  
E-mail [geopark@city.shimabara.lg.jp](mailto:geopark@city.shimabara.lg.jp)

Copyright ©2009 Unzen Volcanic Area Geopark Protection Office. All rights reserved.





**山陰海岸ジオパーク**  
San'in Kaigan Geopark, Japan

日本語 | English

HOME
山陰海岸ジオパークって?
モデルルート
エリアガイド
ジオサイト百選



**山陰海岸ジオパーク  
世界ジオパークネットワーク加盟認定!**

魅力いっぱい  
山陰海岸  
ジオパーク  
の観光情報へ

詳細な州推進協議会中目録表(豊岡市長)のコメントはこちら

### エリアガイド



見たいエリアをクリック

11/13(土)・14(日)  
**山陰海岸ジオパーク  
フェスティバル**  
自然と文化の体験と同時開催  
山陰へ出かけよう!

パンフレット  
ダウンロード

今日のオススメ情報  
11月のイベント一覧  
お知らせもチェック  
12月の情報もチェック

Pick Up イベント  
7月10日  
秋の美治宮〜秋で遊ぼう!〜  
ニルカ  
11月10日・11月10日  
神楽原手山神社の人工雷  
ユースホステル  
11月21日・11月21日  
美の国山陰のふし〜ふし〜  
止

イベントカレンダー  
2010年11月  
日 月 火 水 木 金 土 日  
1 2 3 4 5 6  
7 8 9 10 11 12 13  
14 15 16 17 18 19 20  
21 22 23 24 25 26 27  
28 29  
30 31  
< 前日 >

**最新ニュース** ～山陰海岸ジオパークの最新情報・トピックスをお届け～

- 2010-11-09 香美郡小学校でジオガイド認定士(香美町)
- 2010-11-08 山陰海岸ジオパーク11のジオパークの開催されました!(香美町)
- 2010-10-29 兵庫県(但馬)自然環境財団が「ジオパーク」認定 香美町(香美町自然観光協会)
- 2010-10-19 兵庫県香美町が「香美町魅力体験ツアー 第1弾」(香美町自然観光協会)
- 2010-10-19 美の国山陰 美の国山陰のジオパークのジオパークのジオパークのジオパーク(香美町)
- 2010-10-19 山陰海岸ジオパークのジオパークのジオパークのジオパーク(香美町)
- 2010-10-13 立丹後のジオパーク(立丹後自然観光協会)

**募集案内** ～イベント、ジオツアー、講演会などの募集案内をお知らせ～

- 2010-11-09 香美郡小学校でジオガイド認定士(香美町)
- 2010-11-09 山陰海岸ジオパーク11のジオパークの開催されました!(香美町)
- 2010-10-30 美の国山陰のジオパークのジオパークのジオパーク(香美町)
- 2010-10-21 兵庫県(但馬)自然環境財団が「ジオパーク」認定 香美町(香美町自然観光協会)
- 2010-10-19 兵庫県香美町が「香美町魅力体験ツアー 第1弾」(香美町自然観光協会)
- 2010-10-18 山陰海岸ジオパークのジオパークのジオパークのジオパーク(香美町)
- 2010-10-13 立丹後のジオパーク(立丹後自然観光協会)

TEL: **404313**

連絡先:山陰海岸ジオパーク推進協議会事務局  
〒668-0025 兵庫県豊岡市豊岡7-11(兵庫県豊岡市公庁舎4階)  
TEL: 0794-26-3382/FAX: 0794-26-3385

Copyright © 2010 山陰海岸ジオパーク推進協議会. All rights reserved.

(平成 22 年度 建設業振興活動事業特別緊急支援助成事業)  
『ジオパーク活動を通じた、地域づくり  
プロジェクトのモデル化事業』委員会報告書

---

発行日 平成 23 年 2 月

発行所 社団法人 全国地質調査業協会連合会  
〒101-0047 東京都千代田区内神田 1-5-13  
TEL(03)3518-8873 FAX(03)3518-8876  
URL <http://www.zenchiren.or.jp>

---